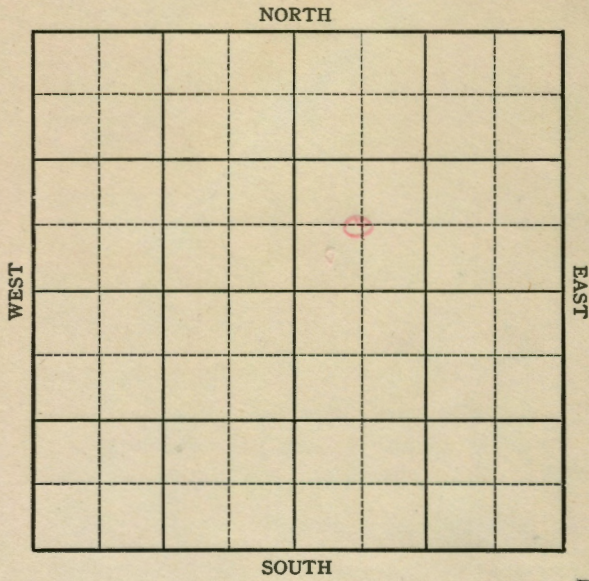


Section 22 Township 5 Range 20-W

Well No. #2 Demuth

Company Derby



7

Sec. 22 Twp. 5 R. 20W

Well No. #2 Demuth Farm

Derby Company

Hansen

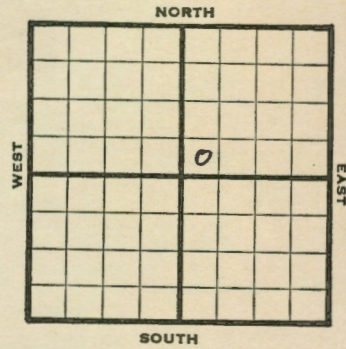
\_\_\_\_\_ Ft. from N. Line

330 Ft. from S. Line

\_\_\_\_\_ Ft. from E. Line

330 Ft. from W. Line

SW NE



1946 **No Elev.** REPORT

8/21 8" @ 254  
Drlg. 1975'

8/28 **Lans 3277'**  
**BKC 3502'**  
**Arb 3590'**  
**TD 3636'**

**ABANDONED**

KANSAS

Kansas

Pool Name Hansen Pool

Map No. 133 Sec. 22 Twp. 5 R. 20W

Well No. 2 Demuth

Derby Company

ABANDONED Contractor

SW NE

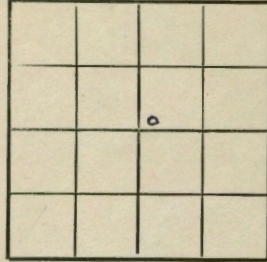
*No El.*  
SECTION PLAT

         Ft. from N. Line

330 Ft. from S. Line

         Ft. from E. Line

330 Ft. from W. Line



Phillips County

Location         

Rig up         

Drilling and Remarks:

*Lease 3297  
BHC 3502.  
Ch Y 2590*

RECORD

Cased          in.,          ft.

Sand         

Gas         

Oil         

Total Depth 2626

PRODUCTION

1st 24 hrs. Nat.         

1st 24 hrs. after shot         

Gas          Cu. Ft.

Dry Hole         

Abandoned         

Date

AUG 28 1946 19 S. J. LEWIS Scout

KANSAS

Kansas

Pool Name Hansen

Map No. 133 Sec. 22 Twp. 5 R. 20W

Well No. 2 Demuth

Derby Company

FIRST REPORT Contractor

SW NE

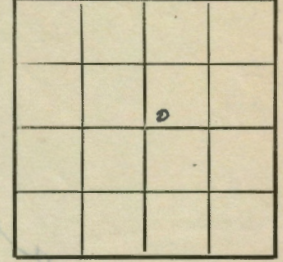
SECTION PLAT

         Ft. from N. Line

330 Ft. from S. Line

         Ft. from E. Line

330 Ft. from W. Line



Phillips County

Location         

Rig up         

Drilling and Remarks:

*8" @ 254  
drlg. 1975*

RECORD

Cased          in.,          ft.

Sand         

Gas         

Oil         

Total Depth         

PRODUCTION

1st 24 hrs. Nat.         

1st 24 hrs. after shot         

Gas          Cu. Ft.

Dry Hole         

Abandoned         

Date

AUG 21 1946 19 S. J. LEWIS Scout