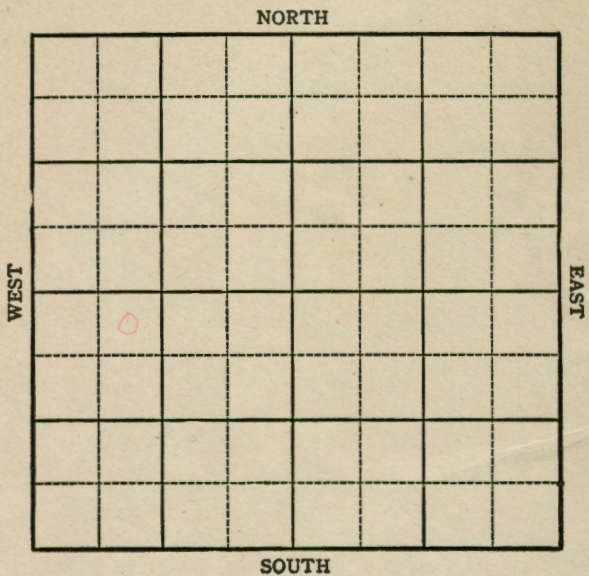


Phillips County

Section 23 Township 5 Range 20W

Well No. #1 Brown "B"

Company Cities Service Oil



Sec. 23 Twp. 5 R. 20W

Well No. #1 Brown "B" Farm _____

Cities Service Oil Company _____

Ray

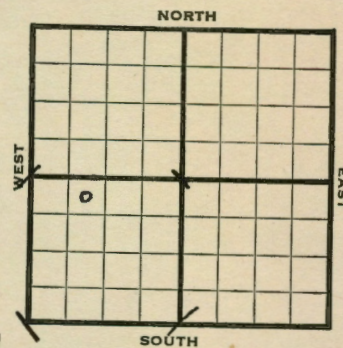
330 Ft. from N. Line

_____ Ft. from S. Line

_____ Ft. from E. Line

990 Ft. from W. Line

NE NW SW Elev. 2166



1944

REPORT

7/12 Drk.
 7/19 8" @ 160 Drlg 1070
 7/26 Arb. 3540
 TD 3542
 5" @ 3541 RUST
 8/9 Arb. 3540
 5" @ 3541
 60' of 4" Perf. line 3583
 Pump 210 pot. - Grav. 35.°
 TD 3583

COMPLETED

O. W. P. B.

1951

3/7 Lans. 3250, Arb. 3540,
 5" @ 3541,
 TD 3583 SP 3470
 56/ 3330-44 36/3353-62
 91/3262-85 3000 A
 P/ 47 bo 13 bwp

OVER

1951

3/21 Oil Well TD 3470

Lans. 3250 Arb. 3540

5" @ 3541 TD 3583

SP 3470 56/3330-44 36/3353-62

91/3262-85 3000 A Comp. 47 bo

13 bwpd

COMPLETED

County Phillips State Kansas
 Sec. 23 (Blk. 5) (Sur. 20W) Map No.
 Operator Cities Service
 Well No. 1 Farm Brown "B"
 Elev. 2166 Location NE NW SW

County Phillips State Kansas
 Sec. 23 (Blk. 5) (Sur. 20W) Map No.
 Operator Cities Service
 Well No. 1 Farm Brown "B"
 Elev. 2166 Location NE NW SW

330 Ft. From N Line SW
990 Ft. From W Line Quarter
 Ist. Report
 Completion MAR 21 1951
 Remarks OWPB

330 Ft. From N Line SW
990 Ft. From W Line Quarter
 Ist. Report MAR 7 1951
 Completion
 Remarks OWPB

Drig. Data Oil well TD 3470
Lans. 3250 Arb. 3540 5" @ 3541
TD 3583 SP 3470 56/ 3330-44
36/ 3353-62 91/ 3262-85 3000 A
Comp. 47 bo 13 bwpd

Drig. Data Ray Pool
Lans. 3250 Arb. 3540 5" @ 3541
TD 3583 SP 3470 56/ 3330-44 36/ 3353-
62 91/ 3262-85 3000 A P/ 47 bo 13 bwpd

J. E. TYRA

J. E. TYRA

Pool Name Ray Pool

Map No. 133 Sec. 23 Twp. 5 R. 20W

Well No. 1 Brown "B"

Cities Service Oil Company
COMPLETED Contractor

NE NW SW

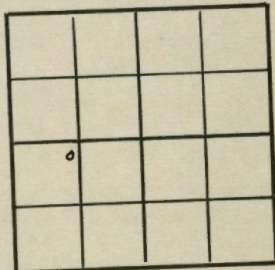
SECTION PLAT

330 Ft. from N. Line

Ft. from S. Line

Ft. from E. Line

990 Ft. from W. Line



Phillips County

Location _____

Rig up _____

Drilling and Remarks:

*Case 43540
 5" C 3541
 60' of 4" Prof. line 23583
 Pump 210 P.S.T.*

350 Ga

RECORD
 Cased _____ in., _____ ft.
 Sand _____
 Gas _____
 Oil _____
 Total Depth 3583

PRODUCTION
 1st 24 hrs. Nat. _____
 1st 24 hrs. after shot _____
 Gas _____ Cu. Ft.
 Dry Hole _____
 Abandoned _____

Date

AUG 9 1944 19 S. J. LEWIS Scout

Pool Name Ray

Map No. 133 Sec. 23 Twp. 5 R. 20W

Well No. 1 Brown "B"

Cities Service Oil Company
FIRST REPORT Contractor

NE NW SW

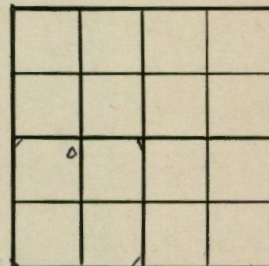
SECTION PLAT

330 Ft. from N. Line

Ft. from S. Line

Ft. from E. Line

990 Ft. from W. Line



Phillips County

Location _____

Rig up _____

Drilling and Remarks:

Derrick

RECORD
 Cased _____ in., _____ ft.
 Sand _____
 Gas _____
 Oil _____
 Total Depth _____

PRODUCTION
 1st 24 hrs. Nat. _____
 1st 24 hrs. after shot _____
 Gas _____ Cu. Ft.
 Dry Hole _____
 Abandoned _____

Date

JUL 12 1944 19 S. J. LEWIS Scout