

KANSAS

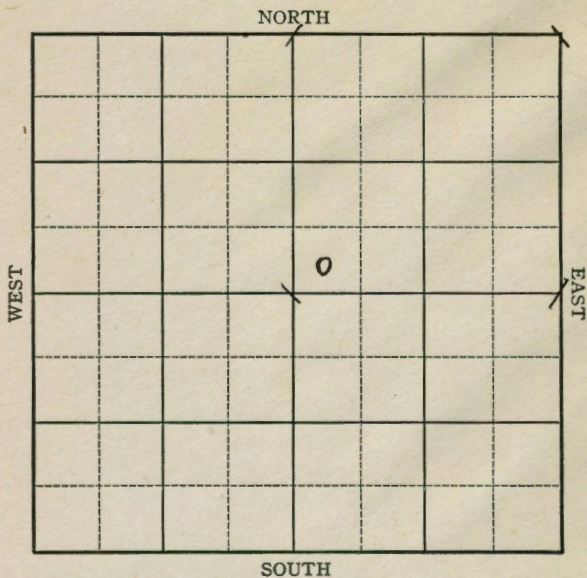
FORM 51 5M 1-42 PETROL

Phillips

Section 27 Township 5 Range 20-W

Well No. #1 Steele

Company Cities Service Oil



7

FORM 252-A
5M 9-42 GASS

KANSAS

Phillips

Sec. 27 Twp. 5 R. 20-W

Well No. #1 Steele Farm

Cities Service Oil Company

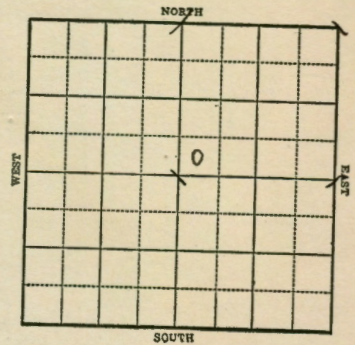
Ray

 Ft. from N. Line

330 Ft. from S. Line

 Ft. from E. Line

330 Ft. from W. Line



1943

REPORT

7/14

8" @ 152'
Drlg. 1972'

7/21

Arb 3530'
Circulating 3595'

7/28

Lans 3286
BKC 3506

T.D. 3632
5" @ 3632

8/4

83 shots 3558-73-1250' oil 3 hrs
1000 acid Pump 17 fluid per
hr 5 hrs 95% water
PB 3544

8/11

WOC.
84 shots 3558-73 SO & Water.

8/18

1000 acid
72 shots 3753-84-1075' fluid

OVER

1943
8/25

Plans 3286

BKC 3306

Arb 3557

5" @ 3632

Perf. Arb

2500 acid

Pump 80 pot.

T.D. 3632'

Gravity 35

COMPLETED

Phillips

KANSAS

Map No. 133 Sec. 27 Twp. 5 R. 20W

Well No. 1 Steele

Cities Service Oil Company

FIRST REPORT

Contractor

SW NE

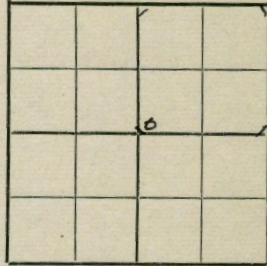
SECTION PLAT

Ft. from N. Line

330 Ft. from S. Line

Ft. from E. Line

330 Ft. from W. Line



RAY POOL

Location

Rig up

Drilling and Remarks:

8"-152'

Dr lg. 1972'

RECORD

Cased in. ft.

Sand

Gas

Oil

Total Depth

PRODUCTION

1st 24 hrs. Nat.

1st 24 hrs. after shot

Gas Cu. Ft.

Dry Hole

Abandoned

Date

JUL 14 1943

S. J. LEWIS Scout

Phillips

KANSAS

Map No. 133 Sec. 27 Twp. 5 R. 20W

Well No. 1 Steele

Cities Service Oil Company

COMPLETED

Contractor

SW NE


SECTION PLAT

Ft. from N. Line

330 Ft. from S. Line

Ft. from E. Line

330 Ft. from W. Line



Ray Pool

Location

Rig up

Drilling and Remarks:

Log 3286
AKC 506
Ox 8007
S^oC 3632
Prof Ox.
2500 acid
Pump to Pt.
352 SW

Date

AUG 25 1943

RECORD

Cased in. ft.

Sand

Gas

Oil

Total Depth 3632

PRODUCTION

1st 24 hrs. Nat.

1st 24 hrs. after shot

Gas Cu. Ft.

Dry Hole

Abandoned

S. J. LEWIS Scout