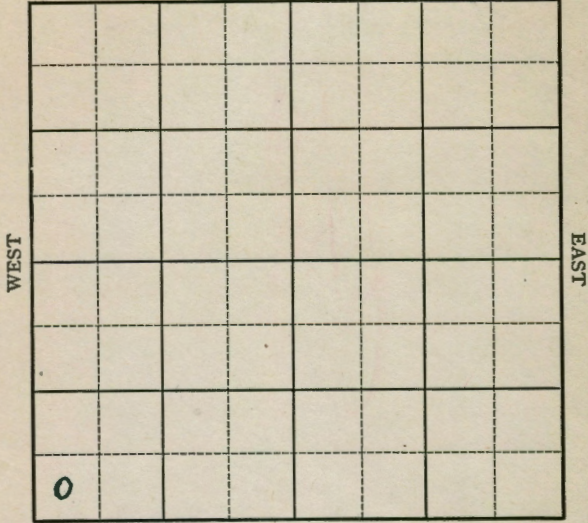


Section 28 Township 5 Range 20W

Well No. 1 Vehige

Company Cities Service Oil

NORTH



SOUTH

13

Sec. 28 Twp. 5 R. 20-W

Well No. #1 Vehige Farm

Cities Service Oil Company

(Ray)

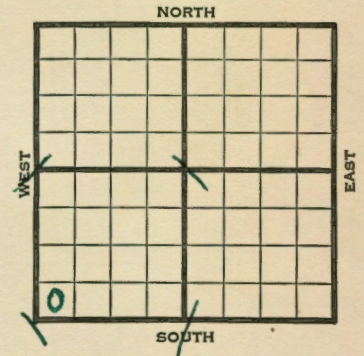
Ft. from N. Line

330 Ft. from S. Line

Ft. from E. Line

330 Ft. from W. Line

Elev. 2180



1941	REPORT
6/18	Drlg. 2652'
6/26	Arb. 3573' Reagan 3606' Drlg.
7/3	Granite 3633' 5" - 3654'
	16 shots 3624-27' 2200' water 2 hours.
7/10	60 shots 3568-84' 2000' oil 17 hours. 2000 acid.
7/17	Echometer potential 2572 bbls.
7/23	Reagan 3606'
	5" - 3654'
	Arb. 3573'
	T.D. 3654'
	60 shots 3568-84'
	2000 acid.
	Echometer potential 2572 bbls.
	32. Gravity
	COMPLETED

Map No. 133 Sec. 28 Twp. 5 R. 20W

Well No. 1 Vehige

Cities Service Oil Company

COMPLETED Contractor

SW/C

Ft. from N. Line

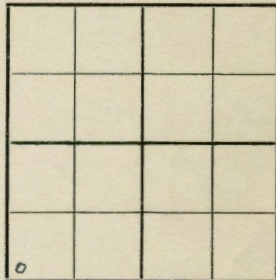
330 Ft. from S. Line

Ft. from E. Line

330 Ft. from W. Line

RAY POOL

SECTION PLAT



Location \_\_\_\_\_

Rig up \_\_\_\_\_

Drilling and Remarks:

*Reagan 3606  
5" 3654  
at 3073  
60 shots 3568-84  
2000 acid  
Ech 2572  
329 gr.*

RECORD

Cased \_\_\_\_\_ in., \_\_\_\_\_ ft.

Sand \_\_\_\_\_

Gas \_\_\_\_\_

Oil \_\_\_\_\_

Total Depth 3654

PRODUCTION

1st 24 hrs. Nat. \_\_\_\_\_

1st 24 hrs. after shot \_\_\_\_\_

Gas \_\_\_\_\_ Cu. Ft.

Dry Hole \_\_\_\_\_

Abandoned \_\_\_\_\_

Date

JUL 23 1941 19

S. J. LEWIS Scout

Map No. 133 Sec. 28 Twp. 5 R. 20W

Well No. 1 Vehige

Cities Service Oil Company

FIRST REPORT Contractor

SW/C

Ft. from N. Line

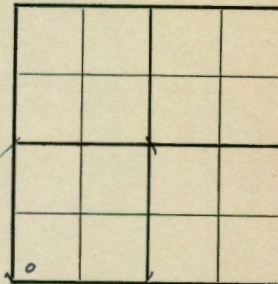
330 Ft. from S. Line

Ft. from E. Line

330 Ft. from W. Line

RAY POOL

SECTION PLAT



Location \_\_\_\_\_

Rig up \_\_\_\_\_

Drilling and Remarks:

*Dr 1g. 2652*

RECORD

Cased \_\_\_\_\_ in., \_\_\_\_\_ ft.

Sand \_\_\_\_\_

Gas \_\_\_\_\_

Oil \_\_\_\_\_

Total Depth \_\_\_\_\_

PRODUCTION

1st 24 hrs. Nat. \_\_\_\_\_

1st 24 hrs. after shot \_\_\_\_\_

Gas \_\_\_\_\_ Cu. Ft.

Dry Hole \_\_\_\_\_

Abandoned \_\_\_\_\_

Date

JUN 18 1941 19

S. J. LEWIS Scout