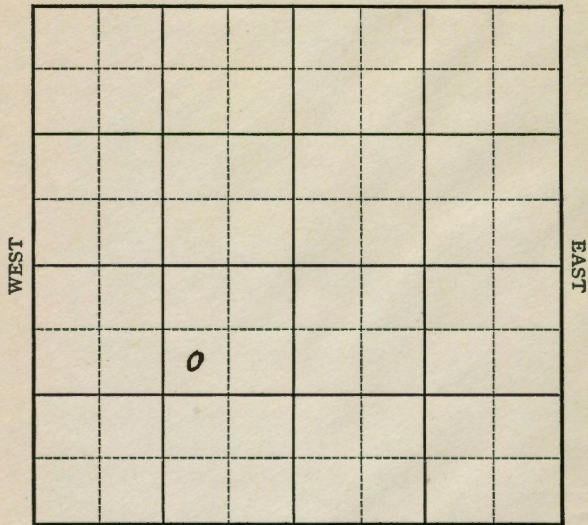


Section 28 Township 5 Range 20-W

Well No. #5 Vehige

Company Cities Service Oil

NORTH



SOUTH

11

Sec. 28 Twp. 5 R. 20W

Well No. #5 Vehige Farm \_\_\_\_\_

Cities Service Oil Company \_\_\_\_\_

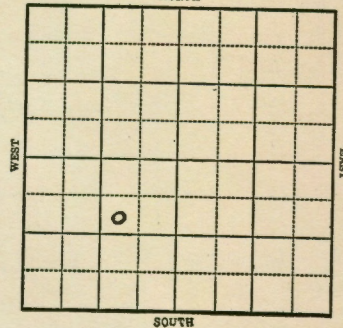
NORTH

990 Ft. from N. Line

\_\_\_\_\_ Ft. from S. Line

990 Ft. from E. Line

\_\_\_\_\_ Ft. from W. Line



SOUTH

1943

*Elev. 2196* REPORT

- 7/21 Location
- 7/28 8" @ 160'  
Drilg. 2470'
- 8/4 **Lans 3331**  
**Reagan 3606**  
T.D. 3665'
- 8/11 5" @ 3665'  
Rust
- 8/18 "
- 8/25 "
- 9/1 12 shots 3600-11  
12 shots 3606-10  
23 shots 3610-14  
2725' oil in 15 hrs.
- 9/8 **Reagan 3606**  
5" @ 3665  
Perf. Reagan  
Echo Pot. 839  
Gravity 35.8  
T.D. 3665'

**COMPLETED**

Map No. 133 Sec. 28 Twp. 5 R. 20W

Well No. 5 Vehige

Cities Service Oil Company

COMPLETED Contractor

SW NE SW

SECTION PLAT

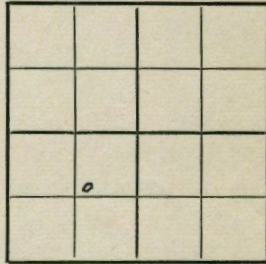
990 Ft. from N. Line

Ft. from S. Line

990 Ft. from E. Line

Ft. from W. Line

RAY POOL



Location \_\_\_\_\_

Rig up \_\_\_\_\_

Drilling and Remarks:

*Reagan 3606*  
*500 3665*  
*Rey Reagan*  
*Echo No 8539*

*35 E Su*

RECORD

Cased \_\_\_\_\_ in., \_\_\_\_\_ ft.

Sand \_\_\_\_\_

Gas \_\_\_\_\_

Oil \_\_\_\_\_

Total Depth 2665

PRODUCTION

1st 24 hrs. Nat. \_\_\_\_\_

1st 24 hrs. after shot \_\_\_\_\_

Gas \_\_\_\_\_ Cu. Ft.

Dry Hole \_\_\_\_\_

Abandoned \_\_\_\_\_

Date

SEP 8 1943 19

S. J. LEWIS Scout

Map No. 133 Sec. 28 Twp. 5 R. 20W

Well No. 5 Vehige

Cities Service Oil Company

FIRST REPORT Contractor

SW NE SW

SECTION PLAT

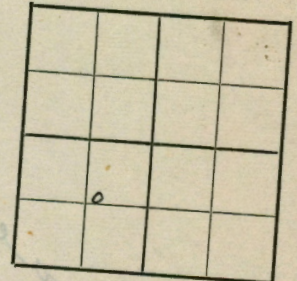
990 Ft. from N. Line

Ft. from S. Line

990 Ft. from E. Line

Ft. from W. Line

RAY POOL



Location \_\_\_\_\_

Rig up \_\_\_\_\_

Drilling and Remarks:

RECORD

Cased \_\_\_\_\_ in., \_\_\_\_\_ ft.

Sand \_\_\_\_\_

Gas \_\_\_\_\_

Oil \_\_\_\_\_

Total Depth \_\_\_\_\_

PRODUCTION

1st 24 hrs. Nat. \_\_\_\_\_

1st 24 hrs. after shot \_\_\_\_\_

Gas \_\_\_\_\_ Cu. Ft.

Dry Hole \_\_\_\_\_

Abandoned \_\_\_\_\_

Date

JUL 21 1943 19

S. J. LEWIS Scout