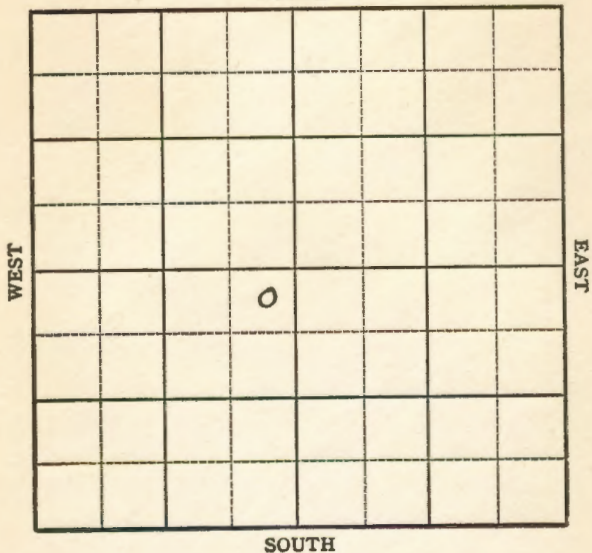


Section 29 Township 5 Range 20W

Well No. 10 Pinkerton

Company Cities Service

Ray Pool
NORTH



11

Sec. 29 Twp. 5 R. 20W

Well No. #10 Pinkerton

Cities Service

Ray Pool

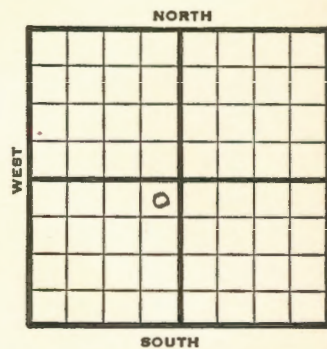
330' Ft. from N. Line

_____ Ft. from S. Line

330' Ft. from E. Line

_____ Ft. from W. Line

NE SW



1948

Eliv 2202'

REPORT

10/27

8" @ 185'
Drlg. 2865'

11/3

Lansing 3360'
Regan 3617'
TD 3623'

Arbuckle 3607'

11/10

5" @ 3618'
TD 3623'
Arb 3607'
Reagan 3617'
5" @ 3618'
Perf Arb. 1000 acid
Echo Pot 2602 Oil
28° Gr.
Comp

COMPLETED

Map No. 133 Sec. 29 Twp. 5 R. 20W

Well No. 10 Pinkerton

Cities Service Company

COMPLETE

Contractor

NE SW

E12202


SECTION PLAT

330 Ft. from N. Line

_____ Ft. from S. Line

330 Ft. from E. Line

_____ Ft. from W. Line



Phillips County

Location _____

Rig up _____

Drilling and Remarks:

*Ca 48607
Oregon 3617
5703618
Dry Ca +
1000 acid
Elev 2602 ft
2504*

RECORD

Cased _____ in., _____ ft.

Sand _____

Gas _____

Oil

Total Depth 9622

PRODUCTION

1st 24 hrs. Nat. _____

1st 24 hrs. after shot _____

Gas _____ Cu. Ft.

Dry Hole _____

Abandoned _____

Date

NOV 10 19

S. J. LEWIS Scout

Map No. _____ Sec. 29 Twp. 5 R. 20W

Well No. 10 Pinkerton

Cities Service Company

FIRST REPORT

Contractor

NE SW


SECTION PLAT

330 Ft. from N. Line

_____ Ft. from S. Line

330 Ft. from E. Line

_____ Ft. from W. Line



Phillips County

Location _____

Rig up _____

Drilling and Remarks:

8" @ 185

drlg. 2865

RECORD

Cased _____ in., _____ ft.

Sand _____

Gas _____

Oil _____

Total Depth _____

PRODUCTION

1st 24 hrs. Nat. _____

1st 24 hrs. after shot _____

Gas _____ Cu. Ft.

Dry Hole _____

Abandoned _____

Date

OCT 27 1948 19

S. J. LEWIS Scout