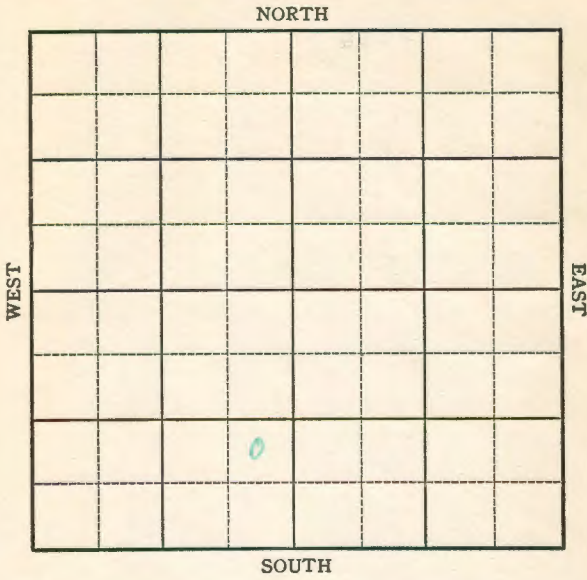


KANSAS

Section 29 Township 5 Range 20-W
 Well No. #4 pinkerton
 Company ities service oil



14

KANSAS

Phillips

Sec. 29 Twp. 5 R. 20-W

Well No. #4 Pinkerton Farm
Cities Service Oil Company

(Ray)

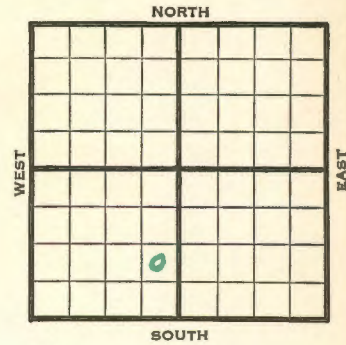
Ft. from N. Line

990 Ft. from S. Line

330 Ft. from E. Line

Ft. from W. Line

Elev. 2200



1941	REPORT
11/19	8" - 160' WOC.
11/26	Drlg. 3387'
12/4	Lans. 3351' Arb. 3600' Reagan 3608' T.D. 3614' 5" - 3608' RUST.
12/10	Reagan 3603' 5" - 3600' T.D. 3610' Echometer potential 2117 bbls. 35. Gravity
	COMPLETED

Phillips

KANSAS

Map No. 133 Sec. 29 Twp. 5 R. 20W

Well No. 4 Pinkerton

Cities Service Oil Company

COMPLETED Contractor

NE SE SW


SECTION PLAT

_____ Ft. from N. Line

990 Ft. from S. Line

330 Ft. from E. Line

_____ Ft. from W. Line



RAY POOL

Location _____

Rig up _____

Drilling and Remarks:

*Reagan 3603
5" @ 3600
Echo Log 2117*

350 ft

RECORD

Cased _____ in., _____ ft.

Sand _____

Gas _____

Oil _____

Total Depth 3610

PRODUCTION

1st 24 hrs. Nat. _____

1st 24 hrs. after shot _____

Gas _____ Cu. Ft.

Dry Hole _____

Abandoned _____

Date

DEC 10 1941 19

S. J. LEWIS Scout

Phillips KANSAS

Map No. H-133 Sec. 29 Twp. 5 R. 20W

Well No. 4 Pinkerton

Cities Service Oil Company

FIRST REPORT Contractor

NE SE SW


SECTION PLAT

_____ Ft. from N. Line

990 Ft. from S. Line

330 Ft. from E. Line

_____ Ft. from W. Line



RAY POOL

Location _____

Rig up _____

Drilling and Remarks:

8" - 160'

Waiting on
Cement to set

RECORD

Cased _____ in., _____ ft.

Sand _____

Gas _____

Oil _____

Total Depth _____

PRODUCTION

1st 24 hrs. Nat. _____

1st 24 hrs. after shot _____

Gas _____ Cu. Ft.

Dry Hole _____

Abandoned _____

Date

NOV 19 1941 19

S. J. LEWIS Scout