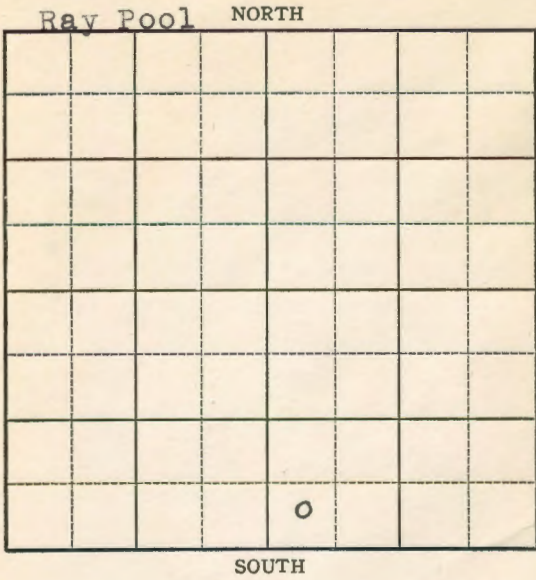


KANSAS

FORM 51 5M 10-41 PETROL

Phillips

Section 30 Township 5 Range 20-W  
Well No. #2 States  
Company Cities Service Oil

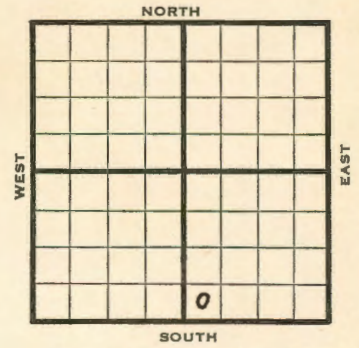


Form 252-A  
5M 5-42 Petrol

KANSAS Phillips

Sec. 30 Twp. 5 R. 20-W  
Well No. #2 States Farm  
Cities Service Oil Company  
(Ray Pool)

\_\_\_\_\_ Ft. from N. Line  
330 Ft. from S. Line  
\_\_\_\_\_ Ft. from E. Line  
330 Ft. from W. Line



Elev. 2226

1942	REPORT
8/19	10" - 164' Waiting on cement
8/27	Drlg 2773
9/2	Reagan 3684 T.D. 7" - 3629 RUST
9/9	" " " "
9/16	Reagan 3634 7" - 3629 Echo. Pot. 1544 T.D. 3635' Grav. 35.

COMPLETED

Phillips

KANSAS

Map No. 133 Sec. 30 Twp. 5 R. 20W

Well No. 2 States

Cities Service Oil Company

**COMPLETED** Contractor

SW SE


SECTION PLAT

\_\_\_\_\_ Ft. from N. Line

330 Ft. from S. Line

\_\_\_\_\_ Ft. from E. Line

330 Ft. from W. Line



RAY POOL

Location \_\_\_\_\_

Rig up \_\_\_\_\_

Drilling and Remarks:

*Reagan 3634*  
*2" @ 8629*  
*Echidna 1544*

RECORD

Cased \_\_\_\_\_ in., \_\_\_\_\_ ft.

Sand \_\_\_\_\_

Gas \_\_\_\_\_

Oil \_\_\_\_\_

Total Depth 3635

PRODUCTION

1st 24 hrs. Nat. \_\_\_\_\_

1st 24 hrs. after shot \_\_\_\_\_

Gas \_\_\_\_\_ Cu. Ft.

Dry Hole \_\_\_\_\_

Abandoned \_\_\_\_\_

Date

SEP 16 1942 19 S. J. LEWIS Scout

Map No. 133 Sec. 30 Twp. 5 R. 20W

Well No. 2 States

Cities Service Oil Company

**FIRST REPORT** Contractor

SW SE


SECTION PLAT

\_\_\_\_\_ Ft. from N. Line

330 Ft. from S. Line

\_\_\_\_\_ Ft. from E. Line

330 Ft. from W. Line



RAY POOL

Location \_\_\_\_\_

Rig up \_\_\_\_\_

Drilling and Remarks:

10"-164'

Waiting on  
cement

RECORD

Cased \_\_\_\_\_ in., \_\_\_\_\_ ft.

Sand \_\_\_\_\_

Gas \_\_\_\_\_

Oil \_\_\_\_\_

Total Depth \_\_\_\_\_

PRODUCTION

1st 24 hrs. Nat. \_\_\_\_\_

1st 24 hrs. after shot \_\_\_\_\_

Gas \_\_\_\_\_ Cu. Ft.

Dry Hole \_\_\_\_\_

Abandoned \_\_\_\_\_

Date

AUG 19 1942 19 S. J. LEWIS Scout