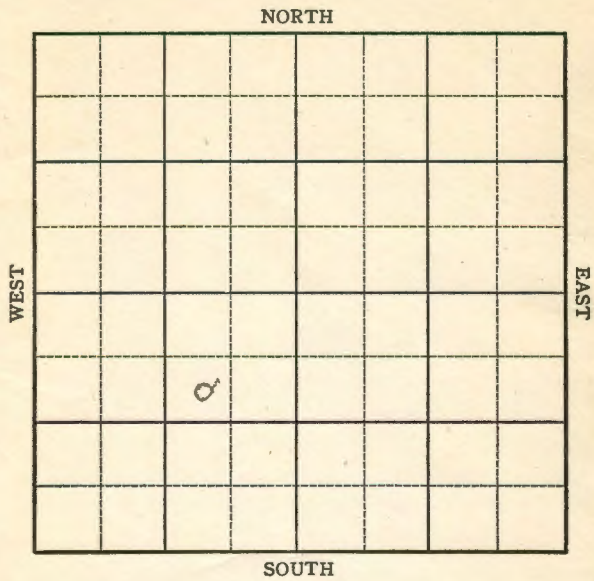


KANSAS Phillips county

Section 30 Township 5 Range 20-W

Well No. #3, States "B"

Company Cities Service Oil Company



KANSAS Phillips ~~North~~ County

Sec. 30 Twp. 5 R. 20W

Well No. #3 States "B" Farm

Cities Service Company

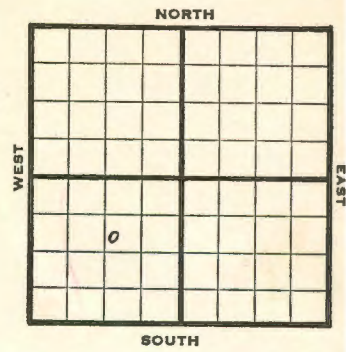
Hansen

990 Ft. from N. Line

_____ Ft. from S. Line

990 Ft. from E. Line

_____ Ft. from W. Line



SW NE SW

REPORT

1946 **Elev 2235'**

9/11 Location

9/18 8" @ 202'
Drlg 3155'

9/24 **Arb 3653'**
Reagan 3657'
TD 3658

5" @ 3657' RUST

10/2 **Reagon 3654'**
5" @ 3654'

Pump 389 POT
TD 3656'
Grav 33


COMPLETED

Kansas Pool Name Hansen
 Map No. 133 Sec. 30 Twp. 5 R. 20W
 Well No. 3 States "B"
 Cities Service Company
 FIRST REPORT Contractor

SW NE SW

SECTION PLAT

990 Ft. from N. Line
 _____ Ft. from S. Line
990 Ft. from E. Line
 _____ Ft. from W. Line



Norton County

Location X
 Rig up _____
 Drilling and Remarks:

RECORD
 Cased _____ in., _____ ft.
 Sand _____
 Gas _____
 Oil _____
 Total Depth _____

PRODUCTION
 1st 24 hrs. Nat. _____
 1st 24 hrs. after shot _____
 Gas _____ Cu. Ft.
 Dry Hole _____
 Abandoned _____

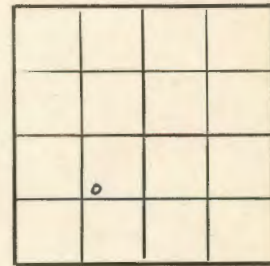
Date SEP 1 1 1946 19 S. J. LEWIS Scout

KANSAS Kansas Pool Name Hansen
 Map No. 133 Sec. 30 Twp. 5 R. 20W
 Well No. 3 States "B"
 Cities Service Company
 CORRECTION Contractor

SW NE SW

SECTION PLAT

990 Ft. from N. Line
 _____ Ft. from S. Line
990 Ft. from E. Line
 _____ Ft. from W. Line



Phillips County

Location _____
 Rig up _____
 Drilling and Remarks:

Reported

Norton County

RECORD
 Cased _____ in., _____ ft.
 Sand _____
 Gas _____
 Oil _____
 Total Depth _____

PRODUCTION
 1st 24 hrs. Nat. _____
 1st 24 hrs. after shot _____
 Gas _____ Cu. Ft.
 Dry Hole _____
 Abandoned _____

Date SEP 1 1 1946 19 S. J. LEWIS Scout

KANSAS Kansas Pool Name Hansen Pool

Map No. 133 Sec. 30 Twp. 5 R. 20W

Well No. 3 States "B"

Cities Service Company

COMPLETED

Contractor

SW NE SW

E1225
SECTION PLAT

990 Ft. from N. Line

_____ Ft. from S. Line

990 Ft. from E. Line

_____ Ft. from W. Line

Phillips County

Location _____

Rig up _____

Drilling and Remarks:

Reagan 3654

51103654

Pump. 889/58

33° 34'

RECORD

Cased _____ in., _____ ft.

Sand _____

Gas _____

Oil _____

Total Depth 3656

PRODUCTION

1st 24 hrs. Nat. _____

1st 24 hrs. after shot _____

Gas _____ Cu. Ft.

Dry Hole _____

Abandoned _____

Date

OCT 2 1946

S. J. LEWIS Scout