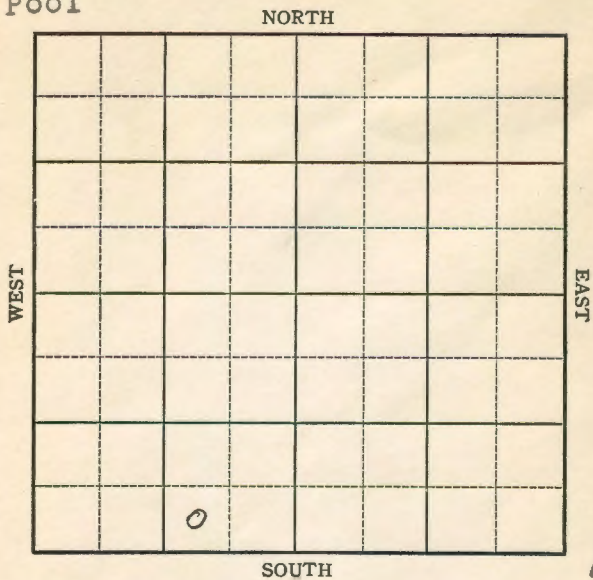


Section 30 - Township 5 Range 20-W

Well No. #1 States "B"

Company Cities Service Oil

Ray Pool



Sec. 30 Twp. 5 R. 20W

Well No. 1-States "B" Farm \_\_\_\_\_

Cities Service Company \_\_\_\_\_

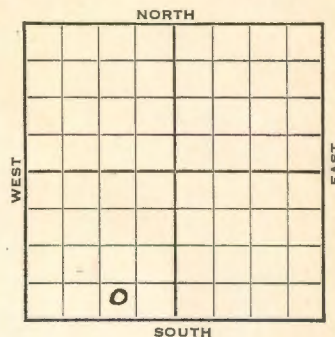
(Ray pool)

\_\_\_\_\_ Ft. from N. Line

330 Ft. from S. Line

990 Ft. from E. Line

\_\_\_\_\_ Ft. from W. Line



**Elev. 2230**

1942	REPORT
9/30	Dlg. 2060 8" 155
10/7	Reagan 3649 Granite 3694 TD 3697
10/14	Lans 3397 5" @ 3696 To perforate.
10/21	Reagan 3645 (corrected) 5" @ 3675 12 shots 3657-59 6 shots 3642-47 9 shots 3643-47 Depth Pot. 2160 oil plus 840 water. T.D. 3692' Gravity 35
	<b>COMPLETED</b>

Map No. 133 Sec. 30 Twp. 5 R. 20W

Well No. 1 States "B"

Cities Service Oil Company

Contractor

SW SE SW


SECTION PLAT

\_\_\_\_\_ Ft. from N. Line

330 Ft. from S. Line

990 Ft. from E. Line

\_\_\_\_\_ Ft. from W. Line



RAY POOL

Location \_\_\_\_\_

Rig up \_\_\_\_\_

Drilling and Remarks:

*July 20 60*

RECORD

Cased 8" in., 155 ft.

Sand \_\_\_\_\_

Gas \_\_\_\_\_

Oil \_\_\_\_\_

Total Depth \_\_\_\_\_

PRODUCTION

1st 24 hrs. Nat. \_\_\_\_\_

1st 24 hrs. after shot \_\_\_\_\_

Gas \_\_\_\_\_ Cu. Ft.

Dry Hole \_\_\_\_\_

Abandoned \_\_\_\_\_

Date FIRST REPORTS

SEP 30 1942

19

S. J. LEWIS Scout

Map No. 133 Sec. 30 Twp. 5 R. 20W

Well No. 1 States "B"

Cities Service Oil Company

Contractor

COMPLETED

SW SE SW

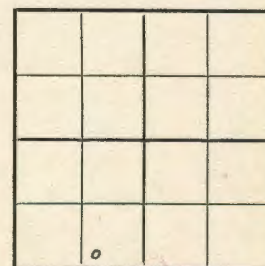
SECTION PLAT

\_\_\_\_\_ Ft. from N. Line

330 Ft. from S. Line

990 Ft. from E. Line

\_\_\_\_\_ Ft. from W. Line



RAY POOL

Location \_\_\_\_\_

Rig up \_\_\_\_\_

Drilling and Remarks:

*Reagan 3645 collected  
5" @ 3675  
12 1/2 hrs 3657-59  
6 " 3642-47  
9 " 3643-49  
Depth 2160 oil  
4940 Water*

RECORD

Cased \_\_\_\_\_ in., \_\_\_\_\_ ft.

Sand \_\_\_\_\_

Gas \_\_\_\_\_

Oil \_\_\_\_\_

Total Depth 2292

PRODUCTION

1st 24 hrs. Nat. \_\_\_\_\_

1st 24 hrs. after shot \_\_\_\_\_

Gas \_\_\_\_\_ Cu. Ft.

Dry Hole \_\_\_\_\_

Abandoned \_\_\_\_\_

Date 350 91

OCT 21 1942 19

S. J. LEWIS Scout