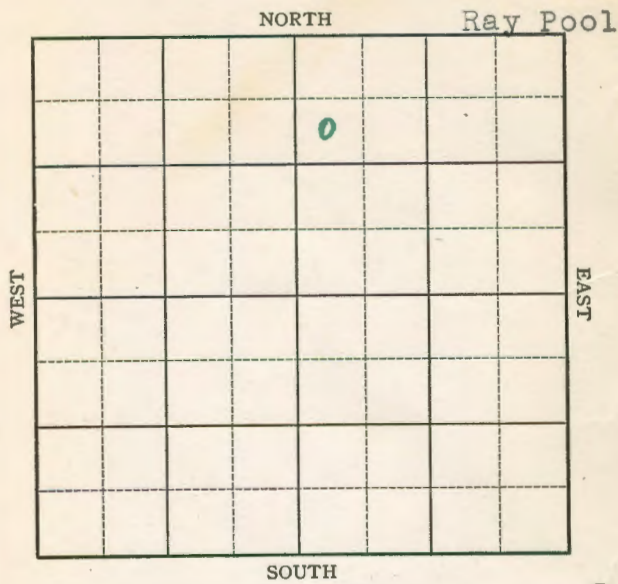


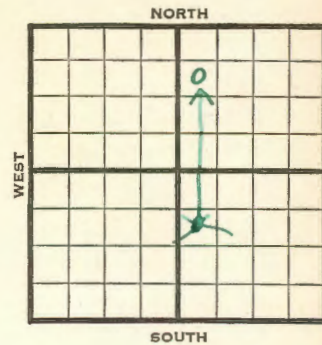
Section 31 Township 5 Range D-W
 Well No. #8 Pinkerton
 Company Cities Service Oil



2

Sec. 31 Twp. 5 R. 20-W
 Well No. #8 Pinkerton Far
Cities Service Oil Compar

(Ray)
990 Ft. from N. Line
 _____ Ft. from S. Line
 _____ Ft. from E. Line
330 Ft. from W. Line



Elv. 2202

REPORT	
1942	
6/10	8" - 159' Drlg. 2203'
6/17	Reagan 3009' ³⁶⁰⁷ T.D. 3616' 5" - 3009' ³⁶⁰⁷ RUST.
6/24	Reagan 3607' (Corrected) 5" - 3607' T.D. 3315' Echometer potential 1547 bbls.
7/1	Reagan 3607' 5" - 3607' T.D. 3315' Echometer potential 2391 bbls. 35. Gravity
	COMPLETED

Map No. _____ Sec. 31 Twp. 5 R. 20W

Well No. 8 Pinkerton

Cities Service Oil Company

FIRST REPORT Contractor

SW NW NE


SECTION PLAT

990 Ft. from N. Line

_____ Ft. from S. Line

_____ Ft. from E. Line

330 Ft. from W. Line



RAY POOL

Location _____

Rig up _____

Drilling and Remarks:

8" - 159'

Drlg. 2203'

RECORD

Cased _____ in., _____ ft.

Sand _____

Gas _____

Oil _____

Total Depth _____

PRODUCTION

1st 24 hrs. Nat. _____

1st 24 hrs. after shot. _____

Gas _____ Cu. Ft.

Dry Hole _____

Abandoned _____

Date JUN 1 0 1942

S. J. LEWIS Scout

Map No. 133 Sec. 31 Twp. 5 R. 20W

Well No. 8 Pinkerton

Cities Service Oil Company

CORRECTION Contractor

SW NW NE

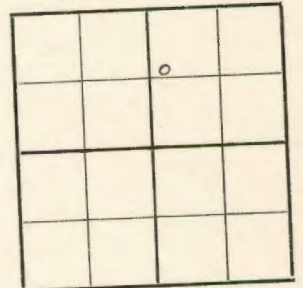
SECTION PLAT

990 Ft. from N. Line

_____ Ft. from S. Line

_____ Ft. from E. Line

330 Ft. from W. Line



RAY POOL

Location _____

Rig up _____

Drilling and Remarks:

Had it spotted wrong

RECORD

Cased _____ in., _____ ft.

Sand _____

Gas _____

Oil _____

Total Depth _____

PRODUCTION

1st 24 hrs. Nat. _____

1st 24 hrs. after shot _____

Gas _____ Cu. Ft.

Dry Hole _____

Abandoned _____

Date JUN 1 0 1942

S. J. LEWIS Scout

Phillips **KANSAS**

Map No. 133 Sec. 31 Twp. 5 R. 20W

Well No. 8 Pinkerton

Cities Service Oil Company

COMPLETED Contractor

SW NW NE

SECTION PLAT

990 Ft. from N. Line

_____ Ft. from S. Line

_____ Ft. from E. Line

330 Ft. from W. Line

		o	

RAY POOL

Location _____

Rig up _____

Drilling and Remarks:

Reagan 3607
5" @ 3607
Echo Port 2391

25° G.

RECORD

Cased _____ in., _____ ft.

Sand _____

Gas _____

Oil _____

Total Depth 3315

PRODUCTION

1st 24 hrs. Nat. _____

1st 24 hrs. after shot _____

Gas _____ Cu. Ft.

Dry Hole _____

Abandoned _____

Date

JUL 1 1942 19

S. I. LEWIS Scout