


Section 34 Township 5 Range 20 W

Well No. # 4 Pearson "B" SWD

Company Cities Service Oil

NORTH



SOUTH

4

Sec. 34 Twp. 5 R. 20W

Well No. #4 Pearson "B" SWD Farm

Cities Service Oil Company

Rine Drlg. Contractor

Ray Pool

530 Ft. from N. Line


Ft. from S. Line

Ft. from E. Line

990 Ft. from W. Line

NE NW NW

NORTH



SOUTH

1953 **Elev. 2124'** REPORT

4/15 Location
 4/23 10" @ 200
 Drlg. 3341'
 4/30 Heeb 3351, Dodge 3374, Lans 3389,
 Reagan 3653,
 RTD 3656
 7" @ 3654'
 5/7 NR
 5/20 Spud 4-15-53
 SWD well TD 3720 10" @ 200
 Heeb 3351 Dodge 3374 Lans 3389
 B KC 3588 Gorham 3637' Arb. 3644
 Regan 3653 Gr wash 3703 Gr. 3719
 7" @ 3654 TD 3720
 Comp. for SWD well

ABANDONED

County Phillips State Kansas
Sec. 34 (Blk. Twp.) 5 (Sur. Rge.) 20W Map No.
Operator Cities Service Oil
Well No. 4 Farm Pearson "B" SWD
Elev. 2124 Location NE NW NW

0					

530 Ft. From N Line NW
990 Ft. From W Line Quarter
1st. Report
Completion MAY 20 1953
Remarks Ray Pool
Rine Drlg. - Contr.
Spudding Date 4-15-53

Drlg. Data SWD well TD 3720
10" @ 200 Heeb. 3351 Dodge 3374
Lens. 3389 B KC 3588 Gorham 3637
Arb. 3644 Regan 3653 Gr. wash 3703
Gr. 3719 7" @ 3654 TD 3720
Comp. for SWD well


J. G. McGEHEE

County Phillips State Kansas
Sec. 34 (Blk. Twp.) 5 (Sur. Rge.) 20W Map No.
Operator Cities Service Oil
Well No. 4 Farm Pearson "B" SWD
Elev. Location NE NW NW

0					

530 Ft. From N Line NW
990 Ft. From W Line Quarter
1st. Report APR 15 1953
Completion
Remarks
Rine Drlg. - Contr.
Spudding Date

Drlg. Data Ray Pool
Location



J. G. McGEHEE