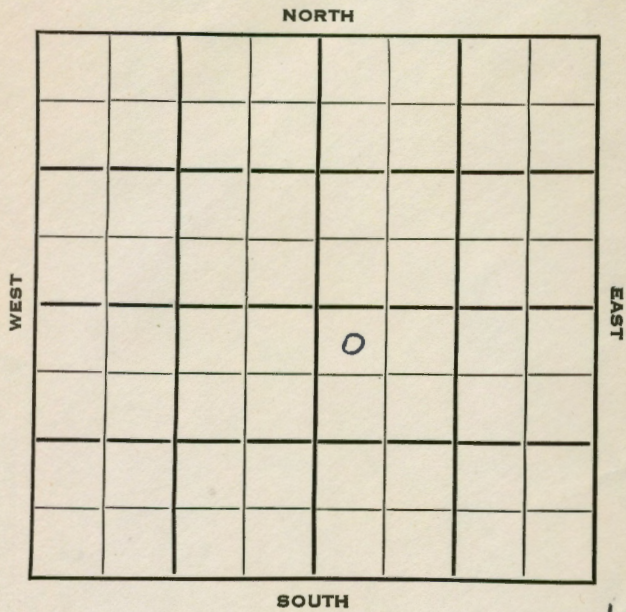


Section 26 Township 5 Range 21W

Well No. 1 Dedrick

Company Cranlyn Exploration



10

SEC.	TWP.	R.
26	5	KANSAS 21W

WELL NO.

#1 Dedrick

FARM

COMPANY

Cranlyn Exploration

CONTRACTOR

Empire Drlg.

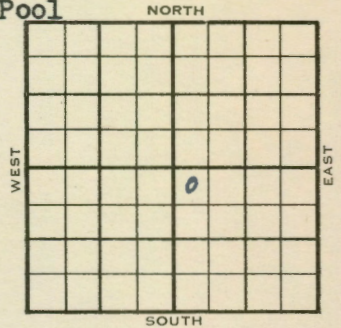
W. Ray Pool

330 Ft. from N. Line

_____ Ft. from S. Line

_____ Ft. from E. Line

330 Ft. from W. Line



NW NW SE
CSO F/0

	ELEVATION	REPORT
1954	2263'	

4/14 Location

6/23 Spud 4-15-54

D&A

TD 3696'

8" @ 160'

Anhy 1861', Heeb 3404', Dodge 3431',

Lans 3449', B KC 3644', Arb. 3682'

TD 3684'

5" @ 3683'

DD 3696' 8 goph 500A

1/2 boph frac 6 boph

P/15 bopd

CO to 3696

S/75 bfpd 33% oil

D&A

ABANDONED

County Norton State Kansas
 Sec. 26 (Blk. Twp.) 5 (Sur. Rge.) 21W Map No.
 Operator Cranlyn Exploration
 Well No. 1 Farm Kedrick
 Elev. 2263 Location NW NW SE




330 Ft. From N Line SE
330 Ft. From W Line Quarter
 Ist. Report
 Completion JUN 23 1954
 Remarks W. Ray Pool
Empire Drlg. - Contr.
 Spudding Date 4-15-54

Drlg. Data D & A TD 3696
8" @ 160 Anhy 1861 Heeb. 3404
Dodge 3431 Lans. 3449 B KC 3644
Arb. 3682 TD 3684 5" @ 3683 DD 3696
8 goph 500 A 1/2 boph frac 6 boph
P/ 15 bopd - CO to 3696 S/ 75 bopd
33% oil

D & A

J. G. McGEHEE

County Norton State Kansas
 Sec. 26 (Blk. Twp.) 5 (Sur. Rge.) 21W Map No.
 Operator Cranlyn Exploration
 Well No. 1 Farm Dedrick
 Elev. Location NW NW SE



330 Ft. From N Line SE
330 Ft. From W Line Quarter
 Ist. Report APR 14 1954
 Completion
 Remarks CSO farmout
Empire Drlg. - Contr.
 Spudding Date

Drlg. Data W. Ray Pool
Location

J. G. McGEHEE