

KANSAS CORPORATION COMMISSION
OIL & GAS CONSERVATION DIVISION

Form T-1
April 2004
Form must be Typed
Form must be Signed
All blanks must be Filled

REQUEST FOR CHANGE OF OPERATOR
TRANSFER OF INJECTION OR SURFACE PIT PERMIT

Check Applicable Boxes:

- Oil Lease: No. of Oil Wells 7 **
- Gas Lease: No. of Gas Wells _____ **
- Gas Gathering System: _____
- Saltwater Disposal Well - Permit No.: _____
- Spot Location: _____ feet from N / S Line
_____ feet from E / W Line
- Enhanced Recovery Project Permit No.: E-15099
- Entire Project: Yes No
- Number of Injection Wells 3 **


Field Name: Adell, NW
** Side Two Must Be Completed.

Effective Date of Transfer: 10/31/06
KS Dept of Revenue Lease No.: 107721
Lease Name: Adell Unit NW
Sec. 34, 35 Twp. 5S R. 27 E W
Legal Description of Lease: E/2 Sec. 34 & W/2 Sec. 35
County: Decatur
Production Zone(s): LKC
Injection Zone(s): LKC


Surface Pit Permit No.: _____
(API No. if Drill Pit, WO or Haul)
Type of Pit: Emergency Burn Settling Haul-Off Workover Drilling OR

_____ feet from N / S Line of Section
_____ feet from E / W Line of Section


Past Operator's License No. 06113 /
Past Operator's Name & Address: Landmark Resources Inc.
1616 S Voss Ste 150 Houston, TX 77057
Title: President

Contact Person: Jeff Wood
Phone: 713 243-8550
Date: 10/30/06
Signature: 

New Operator's License No. 5030 ✓
New Operator's Name & Address: Vess Oil Corp.
8100 E. 22nd No. Bldg 300
Wichita, KS 67226
Title: Vice Pres. Operations

Contact Person: Bill Horgan
Phone: 316 682-1537
Oil / Gas Purchaser: _____
Date: 10/31/06
Signature: 

Acknowledgment of Transfer: The above request for transfer of injection authorization, surface pit permit # _____ has been noted, approved and duly recorded in the records of the Kansas Corporation Commission. This acknowledgment of transfer pertains to Kansas Corporation Commission records only and does not convey any ownership interest in the above injection well(s) or pit permit.

Vess Oil Corp. is acknowledged as the new operator and may continue to inject fluids as authorized by Permit No. E-15,099. Recommended action: U3C's due 2006 *7*16/MIT OVERDUE ON *7*18-
Date: 12-08
Authorized Signature: 

_____ is acknowledged as the new operator of the above named lease containing the surface pit permitted by No.: _____
Date: _____
Authorized Signature: _____

DISTRICT _____	EPR <u>12-28-07</u>	PRODUCTION <u>JAN 02 2008</u>	UIC <u>1-2-08</u>
Mail to: Past Operator <u>1-2-08</u>	New Operator <u>1-2-08</u>	District <u>1-2-08</u>	<u>4</u>

Mail to: KCC - Conservation Division, 130 S. Market - Room 2078, Wichita, Kansas 67202
RECEIVED
KANSAS CORPORATION COMMISSION

OCT 29 2007
CONSERVATION DIVISION
WICHITA, KS

539670, 539641, 539642
 539644, 539645, 539647
 539649, 539651

Side Two

Must Be Filed For All Wells

KDOR Lease No.: _____

* Lease Name: Adell Unit N.W. * Location: Sec-34, 35-T5S-R27W

Well No.	API No. (YR DRLD/PRE '67)	Footage from Section Line (i.e. FSL = Feet from South Line)	Type of Well (Oil/Gas/INJ/WSW)	Well Status (PROD/TA'D/Abandoned)
4	15-039-00584-00-00 ✓ 1952 Sec 34	330' Circle FSL/FNL	Oil	PROD
7	15-039-00590-00-01 ✓ 1952 Sec 35	4290' 4320' FSL Circle FEL/FWL	ENHR	PROD AI
8	15-039-00642-00-00 ✓ 1952 Sec 34	990' FSL/FNL	Oil	PROD
9	15-039-00583-00-00 ✓ 1952 Sec 34	1650' FSL/FNL	Oil	PROD
10	15-039-00046-00-00 ✓ 1951 Sec 34	1650' FSL/FNL	Oil	PROD
11	15-039-00589-00-00 ✓ 1952 Sec 35	2310' FSL/FNL	Oil	PROD
12	15-039-00582-00-00 ✓ 1952 Sec 34	2310' FSL/FNL	Oil	PROD
14	15-039-30134-00-00 ✓ 1952 Sec 35	2310' FSL/FNL	Oil	PROD
16	15-039-00507-00-03 ✓ 1954 Sec 35 00580	990' FSL/FNL	ENHR	MITONELBUC 12-26-06 PROD AI
17	15-039-20131-00-00 ✓ 1969 Sec 34	1314' FSL/FNL	WSW	* PA Per CP2/3 8/18/06
18	15-039-20287-00-01 ✓ Sec 34	2369' FSL 2310' FSL/FNL	ENHR	PROD MITONELBUC AI 4-29-05
		FSL/FNL	FEL/FWL	
		FSL/FNL	FEL/FWL	* plugged wells not transferred
		FSL/FNL	FEL/FWL	unless plugged by new operator.
		FSL/FNL	FEL/FWL	
		FSL/FNL	FEL/FWL	
		FSL/FNL	FEL/FWL	
		FSL/FNL	FEL/FWL	
		FSL/FNL	FEL/FWL	
		FSL/FNL	FEL/FWL	
		FSL/FNL	FEL/FWL	
		FSL/FNL	FEL/FWL	
		FSL/FNL	FEL/FWL	
		FSL/FNL	FEL/FWL	
		FSL/FNL	FEL/FWL	
		FSL/FNL	FEL/FWL	
		FSL/FNL	FEL/FWL	

RECEIVED
 KANSAS CORPORATION COMMISSION
 OCT 29 2007
 CONSERVATION DIVISION
 WICHITA, KS

A separate sheet may be attached if necessary

* When transferring a unit which consists of more than one lease please file a separate side two for each lease. If a lease covers more than one section please indicate which section each well is located.