FORM 252-B
10M 8-51 TPCO.

KANSAS ✓

Decatur

Sec. 35 Twp. 5 R. 27W

Well No. #1 Taylor Farm

R. W. Shields Company

Barnett - Contr. Contractor

990' Ft. from N. Line

Ft. from S. Line

Ft. from E. Line

330' Ft. from W. Line

SW NW NW

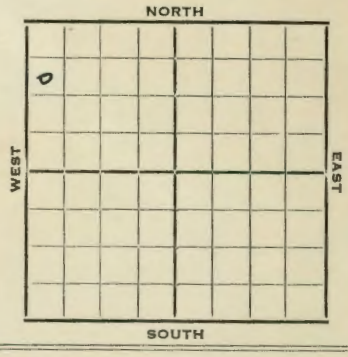

1952	Elev. 2657' REPORT
4/16	Spud 4-7-52 8" @ 279 Anhy 2240 Drlg. 3184'
4/22	TD 3906'. 5" @ 3905'
4/30	WOCT
5/7	"
5/14	"
5/20	CO 3876 Ran electric log 12/3821-25 11/3829-33 24/3838-46 S/3½ BOPH for 7 hrs. 500 A S/10 BOPH for 4 hrs.
5/28	NR
6/11	Spud 4-7-52 Oil well TD 3906' 8" @ 279 Anhy 2240' Heeb 3608' Tor. 3629' Lans. 3644' B KC 3858' TD 3906' 5" @ 3905 CO to 3876' 12/3821-25 11/3829-33 24/3838-46 S/3½ BOPH 500 A S/10 BOPH Comp. 265 BOPD COMPLETED

FORM 51 25M 3-49 PETROL Decatur KANSAS

Section 35 Township 5 Range 27W

Well No. #1 Taylor

Company R. W. Shields

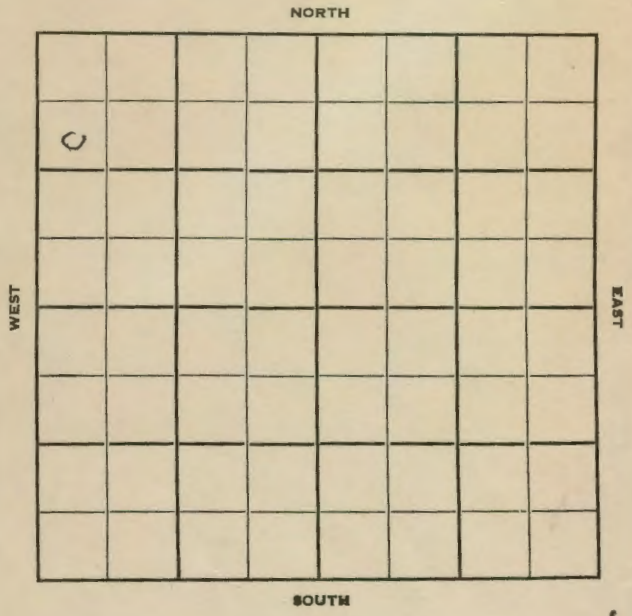

4

FORM 275 FOR SALE BY KANSAS BLUE PRINT CO

County Decatur State Kansas

Sec. 35 (Blk. Twp.) 5 (Sur. Rge.) 27W Map No.

Operator R. W. Shields

Well No. 1 Farm Taylor

Elev. 2657 Location SW NW NW

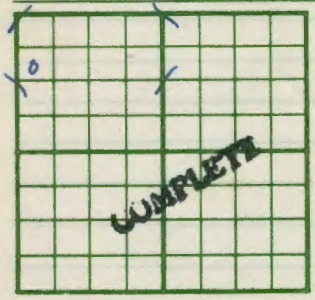

990 Ft. From N Line NW

330 Ft. From W Line Quarter

1st. Report

Completion JUN 11 1952

Remarks

Barnett Drlg. - Contr.

Spudding Date 4-7-52

Drlg. Data Oil well TD 3906

8" @ 279 Anhy 2240 Heeb. 3608

Tor. 3629 Lans. 3644 B KC 3858

TD 3906 5" @ 3905 CO to 3876

12/ 3821-25 11/ 3829-33 24/ 3838-46

S/ 3½ boph 500 A S/ 10 boph

Comp. 265 bopd

J. G. McGEHEE

FORM 275 FOR SALE BY KANSAS BLUE PRINT CO.

County Decatur State Kansas

Sec. 35 (Blk. Twp.) 5 (Sur. Rge.) 27W Map No.

Operator R. W. Shields

Well No. 1 Farm Taylor

Elev. Location SW NW NW

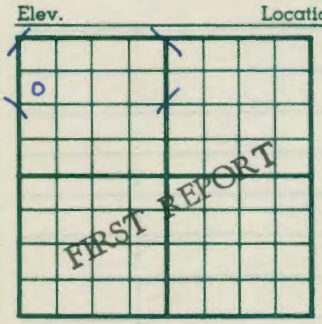

990 Ft. From N Line NW

330 Ft. From W Line Quarter

1st. Report APR 16 1952

Completion

Remarks

Barnett - Contr.

Spudding Date 4-7-52

Drlg. Data

8" @ 279 Anhy 2240 Drlg. 3184

J. G. McGEHEE