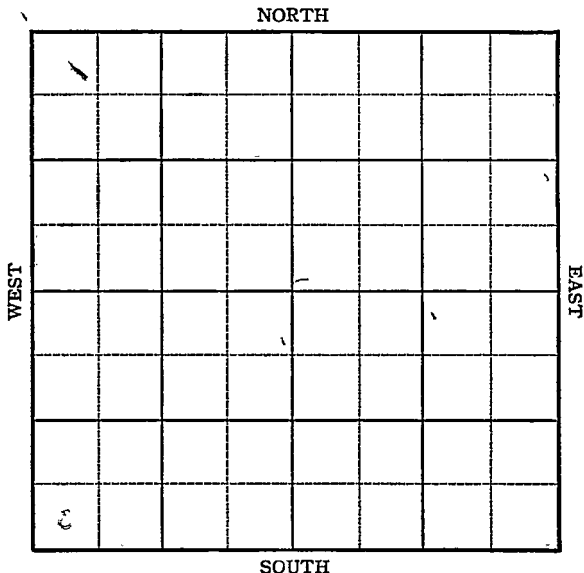


Section 1 Township 6 Range 27W

Well No. #1 G. Gramer "A"

Company Continental



13

Sec. 1 Twp. 6 R. 27W

Well No. #1 C. Cramer "A" Farm

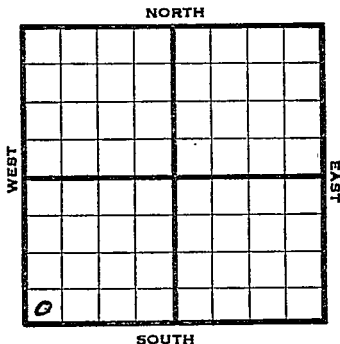
Continental Company
Adell

_____ Ft. from N. Line

330 Ft. from S. Line

_____ Ft. from E. Line

330 Ft. from W. Line



SW/c

1945 Elev. 2579 R E P O R T

- 2/14 Derrick
- 2/21 R U R
- 2/28 10" @ 240
Drlg 510
- 3/7 Drlg 3162
- 3/14 Drlg 3565
- 3/23 3735' fsg.
- 3/29 TD 3908
6" @ 3808' RUST
- 4/5 Lans 3585
- 4/12 " "
- 4/20 Plug 3666
21 shots 3650-3666
133 30' W 1 1/2 hrs. 21 shots
3617-3624 No Inc.
42 shots 3580-3595.
- 4/26 Squeeze
Perf. 3650-3656
Swab 100 oil in 5 hrs.
- 5/3 Swab 60 oil in 3 hrs.
- 5/10 " " " " "
- 5/17 " " " " "
- 5/24 " " " " "

OVER

1945

6/6 Lens 3585
6" @ 3808
Plug 3666
Perf. Lans
TD 3908
Pump 498 Pot.
Grav. 38.0

COMPLETED

Pool Name Adell

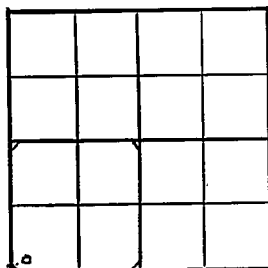
KANSAS

Map No. K-135 Sec. 1 Twp. 6 R. 27WWell No. 1 C. Cramer "A"Continental Company

FIRST REPORT Contractor

SW/c

SECTION PLAT

 Ft. from N. Line330 Ft. from S. Line Ft. from E. Line330 Ft. from W. LineSheridan County

RECORD

Location Cased in., ft.Rig up Sand

Drilling and Remarks:

Gas Oil

derrick

Total Depth

PRODUCTION

1st 24 hrs. Nat. 1st 24 hrs. after shot Gas Cu. Ft.Dry Hole Abandoned


Date

FEB 14 1945 19S. J. LEWIS Scout

Kansas Pool Name AdellMap No. 135 Sec. 1 Twp. 6 R. 27WWell No. 1 C. Cramer "A"Continental Company**COMPLETED**

Contractor

SW/c

E1.2579
SECTION PLAT

_____ Ft. from N. Line

330 Ft. from S. Line

_____ Ft. from E. Line

330 Ft. from W. LineSheridan County**RECORD**

Location _____

Cased _____ in., _____ ft.

Rig up _____

Sand _____

Drilling and Remarks:

Gas _____

Oil _____

Lease 3585.Total Depth 39086" C3808.Plug 3666Perf. Lease.Pump 498 P.S.**PRODUCTION**

1st 24 hrs. Nat. _____

1st 24 hrs. after shot _____

Gas _____ Cu. Ft.

Dry Hole _____

Abandoned _____

Date

JUN 6 1945 19 _____S. J. LEWIS Scout