

KANSAS

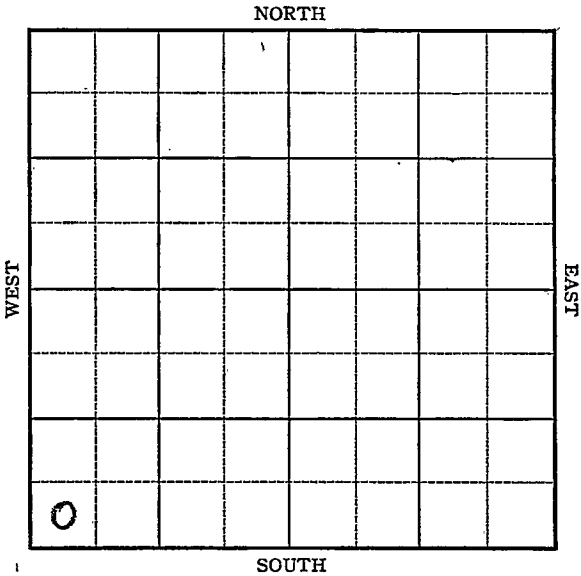
Sheridan county

FORM 51 5M 11-44 PETROL

Section 11 Township 6 Range 28W

Well No. #1, Harold

Company H & T Drlg.



13

KANSAS

Sec. 11 Twp. 6 R. 28W

Well No. #1 Harold Farm
H & T Drlg. Company

Wildcat

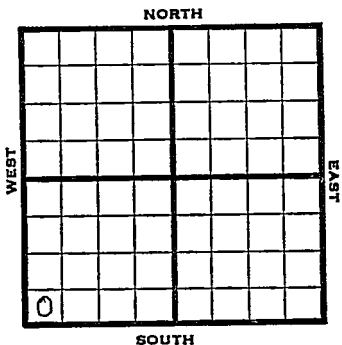
 Ft. from N. Line

330 Ft. from S. Line

 Ft. from E. Line

330 Ft. from W. Line

SW/c



1946 Elev. 2746 REPORT

- 4/10 10" @ 275
Drlg. 2080'
- 4/16 Drlg 3490
- 4/23 Heebner 3884
Lans 3926
BKC 4136
Drlg 4380
- 5/1 Miss. 4460
Arb. 4519
TD 4529'

ABANDONED

KANSAS Pool Name Wildcat

Map No. 11 Sec. 11 Twp. 6 R. 28W

Well No. 1 Harold

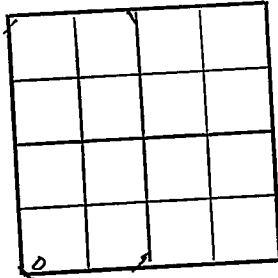
H & T Drlg. Company

FIRST REPORT Contractor

SW/C

SECTION PLAT

330 Ft. from N. Line
330 Ft. from S. Line
330 Ft. from E. Line
330 Ft. from W. Line



Sheridan County

Location _____

Rig up _____

Drilling and Remarks:

10" @ 275'

Drlg. 2080'

RECORD

Cased _____ in., _____ ft.

Sand _____

Gas _____

Oil _____

Total Depth _____

PRODUCTION

1st 24 hrs. Nat. _____

1st 24 hrs. after shot _____

Gas _____ Cu. Ft.

Dry Hole _____

Abandoned _____

Date

APR 10 1946 19

S. J. LEWIS Scout

KANSAS Pool Name Wildcat

Map No. None Sec. 11 Twp. 6 R. 28W

Well No. 1 Harold Company _____

H & T Drlg. Contractor _____

ABANDONED

SW/C

E12746
SECTION PLAT

_____ Ft. from N. Line

330 Ft. from S. Line

_____ Ft. from E. Line

330 Ft. from W. Line

Sheridan County

Location _____

Rig up _____

Drilling and Remarks:

Misc 4460

Art 4519

RECORD

Cased _____ in., _____ ft.

Sand _____

Gas _____

Oil _____

Total Depth 4529

PRODUCTION

1st 24 hrs. Nat. _____

1st 24 hrs. after shot _____

Gas _____ Cu. Ft.

Dry Hole _____

Abandoned _____

Date

MAY 1 1946 19

S. J. LEWIS Scout