

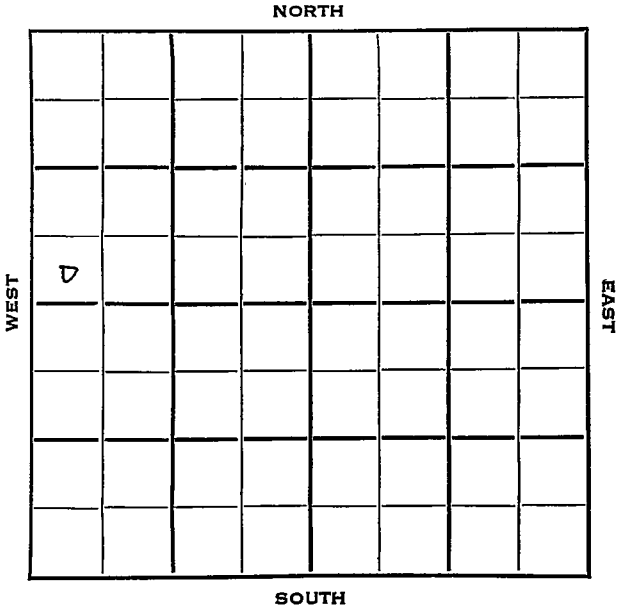
Mitchell

KANSAS

Section 12 Township 6 Range 6W

Well No. #1 Stillwell

Company Murfin et al



Mitchell

KANSAS

Sec. 12 Twp. 6 R. 6W

Well No. #1 Stillwell Farm

Murfin et al Company

Contractor

Wildcat

Ft. from N. Line

450

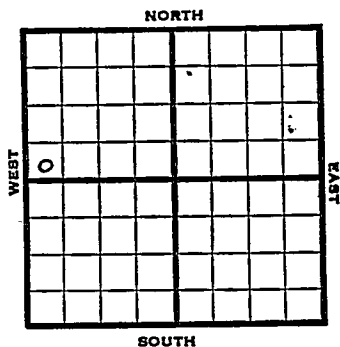
Ft. from S. Line

Ft. from E. Line

330

Ft. from W. Line

SW SW NW



1953

Elev. -

REPORT

3/4

Location

3/12

"

3/19

"

3/26

8" @ 190
Lans 2526
Drlg. 2675'

4/2

Miss 3120' V 3578'
Drlg. 3740'

4/8

Spud 3-19-53
TD 4000
8" @ 190
Lans 2526, Miss 3120, Viola 3578,
Simp 3622, Arb 3982,
TD 4000
D & A

ABANDONED

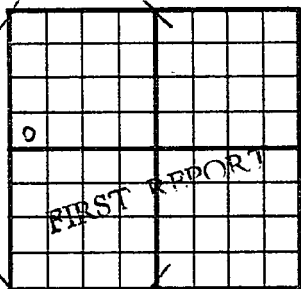
County Mitchell State Kansas

Sec. 12 (Blk. 6) (Sur. 6W) (Twp. 6) Map No.

Operator Murfin et al.

Well No. 1 Farm Stillwell

Elev. _____ Location SW SW NW



450 Ft. From S Line NW

330 Ft. From W Line Quarter

1st. Report MAR 4 1953

Completion _____

Remarks _____

Spudding Date _____

Drlg. Data Wildcat

Location

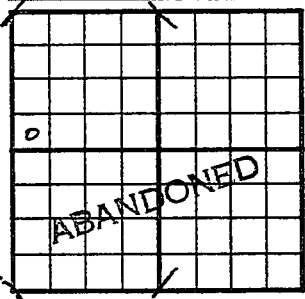
County Mitchell State Kansas

Sec. 12 (Blk. 6) (Sur. 6W) (Twp.) (Rge.) Map No.

Operator Murfin etal.

Well No. 1 Farm Stillwell

Elev. Location SW SW NW



450 Ft. From S Line NW

330 Ft. From W Line Quarter

1st. Report

Completion APR 8 1953

Remarks Wildcat

Spudding Date 3-19-53

Drilg. Data D & A TD 4000

8" @ 190 Lans. 2526 Miss. 3120

Viola 3578 Simp. 3622 Arb. 3982

TD 4000

D & A