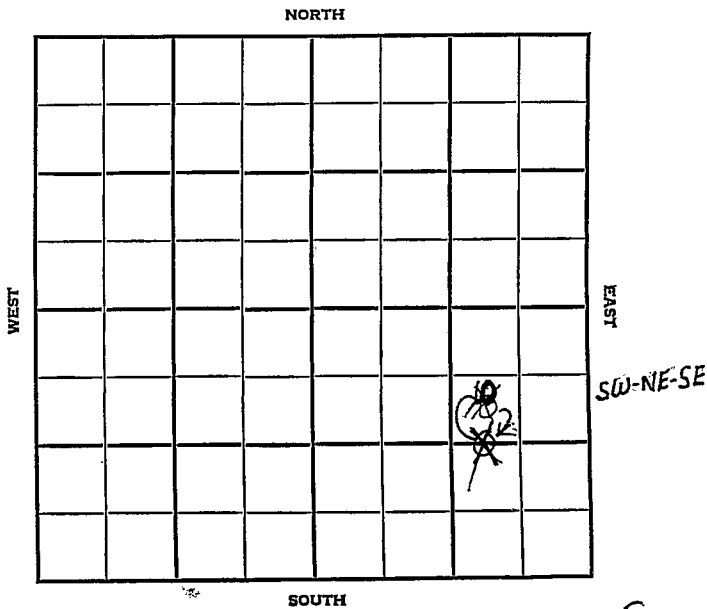


Section 16 Township 6 Range 29W

Well No. #3 Brantley

Company Sauvage & Dunn Drlg.



9

~~Deeatur~~ **Sheridan KANSAS**

SEC. <b>16</b>	TWP. <b>6</b>	R. <b>29W</b>
----------------	---------------	---------------

WELL NO. **#3 Brantley** FARM

COMPANY **Sauvage & Dunn Drlg.**

CONTRACTOR **Co Tools**

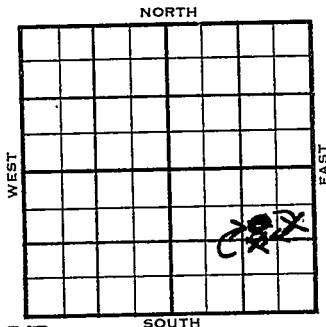
**Wessel**

~~990~~ **990** Ft. from N. Line

↓ ~~1320~~ ↗  
Ft. from S. Line

**990** Ft. from E. Line

\_\_\_\_\_ Ft. from W. Line



~~SW NE SE~~  
~~W/2 E/2 SE~~ ↗ **SW NE SE**

	ELEVATION	REPORT
1955	<del>###</del> 2812'	
8/17	M I R	
11-23	Comm. 8-15-55 8 5/8" @ 250/165 DST 3950-76 op 1 hr. 40 min. rec. 115' oil spk. mud, 120' sw, 600/20" DST 4085-90 op 1 hr. 40 min. rec 15' mo, 10' clean oil, 100/20" 5 1/2" @ 4135/200 CO to 4110, 40/ 4084-89, 3000 A S/ 1/2 boph 12 hr. Comp. 20 bopd Tops:Anh. 2150 Tp. 3708 H. 3894 Dodge 3922 L. 3937 TD 4210'.	

**COMPLETED**

SCOUT TICKET DX-201

Kansas

SEC.

16

TWP.

6

R.

29W

WELL NO.

3 Brantley

FARM

COMPANY

Sauvage & Dunn Drlg.

CONTRACTOR

### CORRECTION

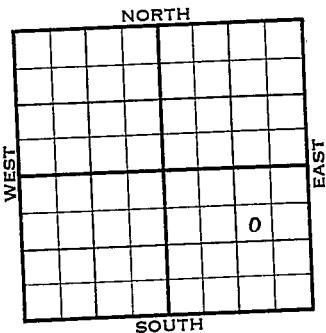
SW NE SE

990 FT. FROM N. LINE

FT. FROM S. LINE

990 FT. FORM E. LINE

FT. FROM W. LINE



Sheridan County

LOCATION

RIG UP

DRILLING AND REMARKS:

Reported  
Decatur Co.

RECORD

CASED IN. FT.

SAND

GAS

OIL

TOTAL DEPTH

1ST 24 HRS. NAT.

1ST 24 HRS. AFTER SHOT

GAS CU. FT.

DRY HOLE

ABANDONED

PRODUCTION

DATE

AUG 24 1955

SCOUT

*L. J. Harris*

# SCOUT TICKET

DX-201

**Kansas**

SEC.

TWP.

R.

16

6

29W

WELL NO.

3 Brantley

FARM

COMPANY

Sauvage & Dunn Drlg.

CONTRACTOR

## CORRECTION

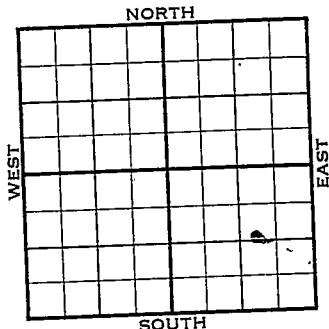
C  $W\frac{1}{2}$  E  $E\frac{1}{2}$  SE

\_\_\_\_\_ FT. FROM N. LINE

1320 FT. FROM S. LINE

990 FT. FROM E. LINE

\_\_\_\_\_ FT. FROM W. LINE



~~Sheridan County~~

LOCATION

RIG UP

DRILLING AND REMARKS:

Reported  
Decatur Co  
SW NE SE

RECORD

CASED IN., FT.

SAND

GAS

OIL

TOTAL DEPTH

1ST 24 HRS. NAT.

1ST 24 HRS. AFTER SHOT

GAS CU. FT.

DRY HOLE

ABANDONED

PRODUCTION

DATE

AUG 31 1955

SCOUT

*L. J. Harris*

# SCOUT TICKET DX-201

SEC.	TWP.	R.
16	6	29W

WELL NO. \_\_\_\_\_

COMPANY 3 Brantley FARM

CONTRACTOR Sauvage & Dunn Drlg.

## CORRECTION

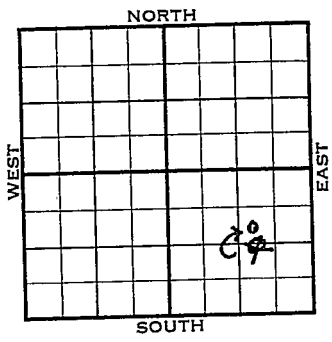
SW NE SE

990 FT. FROM N. LINE

\_\_\_\_\_ FT. FROM S. LINE

990 FT. FORM E. LINE

\_\_\_\_\_ FT. FROM W. LINE



~~Sheridan County~~

LOCATION

RIG UP

DRILLING AND REMARKS:

Reporrected  
from  
C  $W\frac{1}{2}$  E  $\frac{1}{2}$  SE

RECORD	CASED	IN.	FT.
	SAND		
	GAS		
	OIL		
	TOTAL DEPTH		
	1ST 24 HRS. NAT.		
	1ST 24 HRS. AFTER SHOT		
	GAS		CU. FT.
	DRY HOLE		
	ABANDONED		

DATE SEP 14 1955 SCOUT L. J. Harris

County Decatur Elev. \_\_\_\_\_  
 Sec. 16 Twp. 6 Rgs. 29W  
 Company Sauvage & Gunn Drlg.  
 Farm Name Brantley No. 3

TOPS	DEPTH	LOG	DATUM	Loc. in Sec.																
Anh.				S14 N1E S1E																
TP.																				
H.																				
Tr.																				
Dg.				Geol. _____																
Bl.																				
L.				Contr. _____																
K.C.																				
B.K.C.				Co. tools _____																
Ce.																				
C.				Pool _____																
M.																				
M.				Wessel _____																
K.																				
Mz.				<table border="1"> <tr> <td></td> <td></td> <td></td> <td></td> </tr> <tr> <td colspan="4" style="text-align: center;">AUG 17 '55</td> </tr> <tr> <td colspan="4" style="text-align: center;">FIRST REPORT</td> </tr> <tr> <td></td> <td></td> <td></td> <td></td> </tr> </table>					AUG 17 '55				FIRST REPORT							
AUG 17 '55																				
FIRST REPORT																				
Me.																				
V.																				
S.																				
S.																				
A.																				
R.																				
PE.																				
G.																				
T.D.																				

Date Comm. MIR

\_\_\_\_\_  
 \_\_\_\_\_  
 \_\_\_\_\_  
 \_\_\_\_\_  
 \_\_\_\_\_  
 \_\_\_\_\_

Co.  
 Sec.  
 No.  
 Sec.  
 T.  
 R.

County Sheridan Elev. 2812 Co. 3  
 Sec. 16 Twp. 6 Rge. 29W  
 Company Sauvage & Dunn Drllr.  
 Farm Name Brantley No. 3

TOPS	DEPTH	LOG	DATUM	Loc. in Sec.																														
Anh.	<u>2150</u>			SW NE SE																														
TP.	<u>3708</u>		<u>896</u>																															
H.	<u>3894</u>		<u>1082</u>																															
Tr.																																		
Dg. <u>W. 1/2 Sec. 16</u>	<u>3922</u>		<u>1110</u>																															
Bl.																																		
L.	<u>3937</u>		<u>1125</u>	Geol.																														
K.C.				Contr.																														
B.K.C.				Co. tools																														
Ce.				Pool																														
C.				Wessel																														
M.				<table border="1"> <tr><td></td><td></td><td></td></tr> <tr><td></td><td></td><td></td></tr> <tr><td></td><td></td><td></td></tr> <tr><td></td><td></td><td></td></tr> <tr><td></td><td></td><td></td></tr> <tr><td></td><td></td><td></td></tr> <tr><td></td><td></td><td></td></tr> <tr><td></td><td></td><td></td></tr> <tr><td></td><td></td><td></td></tr> <tr><td></td><td></td><td></td></tr> </table>																														
M.																																		
K.																																		
Mz.																																		
Ma.																																		
V.																																		
S.																																		
S.																																		
A.																																		
R.																																		
PE.																																		
G.																																		
T.D.	<u>4210</u>																																	

Date Comm. 8-15-55 NOV 23 1955  
8 5/8" @ 250/165. DST 3950-76 open 1 hr  
40 min. rec. 115' oil spk. mud 120' sw  
600/20" DST 4085-90 open 1 hr. 40 min.  
rec. 15' mo 10' clean oil 100/20"  
5 1/2" @ 4135/200 C0 to 4110 40/4084-89  
3000 A S/ 1/2 boph 12 hr.  
 Comp. 20 bopd