

KANSAS

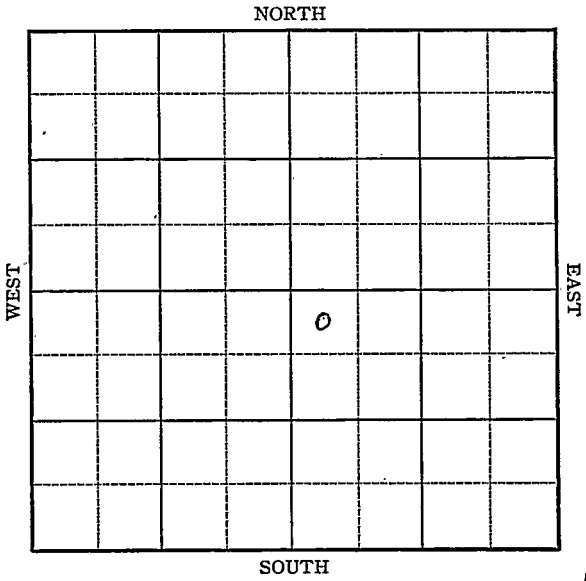
FORM 51 5M 1-42 PETROL

Rooks

Section 16 Township 6 Range 18-W

Well No. #1 E. A. McQueen

Company Texas



10

Sec. 16 Twp. 6 R. 18 W

Well No. #1 E. A. McQueen Farm

Texas Company

Wildcat

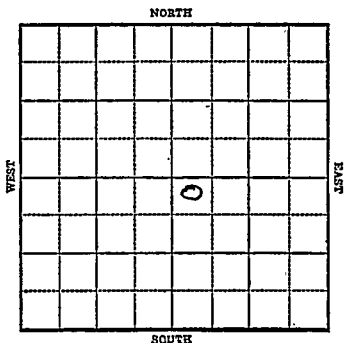
330 Ft. from N. Line

_____ Ft. from S. Line

_____ Ft. from E. Line

330 Ft. from W. Line

Elev. 1947



1943 R E P O R T

- 6/30 Location.
- 7/7 Derrick
- 7/15 10" @ 356'
Drlg. 1870'
- 7/21 Lansing 3182
SSO 3185-3200
Drlg. 3453'
- 7/28 Arb. 3558'
T.D. 3596'

ABANDONED

Rooks

Map No. **KANSAS** Sec. **16** Twp. **6** R. **18W**

Well No. **1 E. A. McQueen**

Texas

Company

FIRST REPORT

Contractor

NW SE

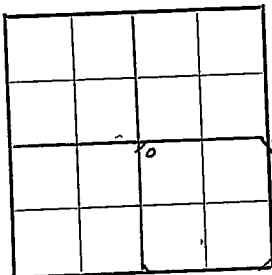
SECTION PLAT

330 Ft. from N. Line

_____ Ft. from S. Line

_____ Ft. from E. Line

330 Ft. from W. Line



WILDCAT

Location **XXX**

Rig up _____

Drilling and Remarks:

RECORD

Cased _____ in., _____ ft.

Sand _____

Gas _____

Oil _____

Total Depth _____

PRODUCTION

1st 24 hrs. Nat. _____

1st 24 hrs. after shot _____

Gas _____ Cu. Ft.

Dry Hole _____

Abandoned _____

Date

JUN 30 1943

S. J. LEWIS

Scout

Map No. 132 Sec. 16 Twp. 6 R. 18W

Well No. 1 E. A. McQueen

Texas Company

ABANDONED Contractor

NW SE

SECTION PLAT

330 Ft. from N. Line

_____ Ft. from S. Line

_____ Ft. from E. Line

330 Ft. from W. Line

		o	

WILDCAT

Location _____

Rig up _____

Drilling and Remarks:

Oil 3558

RECORD

Cased _____ in., _____ ft.

Sand _____

Gas _____

Oil _____

Total Depth 3596

PRODUCTION

1st 24 hrs. Nat. _____

1st 24 hrs. after shot _____

Gas _____ Cu. Ft.

Dry Hole _____

Abandoned _____

Date

JUL 28 1943 19

S. J. LEWIS Scout