

Section 18 Township 6 Range 25 W


Well No. # 1 Muir

Company Empire Drlg.

NORTH

WEST

EAST



SOUTH

4

Graham

KANSAS

Sec. 18 Twp. 6 R. 25W

Well No. #1 Muir Farm

Empire Drlg. Company

Wildcat Contractor

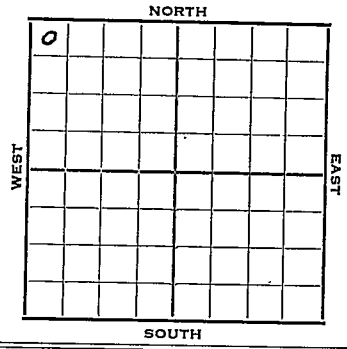
330' Ft. from N. Line

Ft. from S. Line

Ft. from E. Line

330' Ft. from W. Line

NW NW NW



1952 Elev. 2553' REPORT

3/12 Spud 3-7-52
Drlg. 2700'

3/19 Spud 3-7-52
D&A TD 4119'
8" @ 270' Anhy 2085 Top. 3349
Heeb. 3614 Br. Li 3638
Lans. 3656
DST 3799-3839 open 45 min. rec. 30'
mud B KC 3840
Arb. 4069 TD 4119
D&A

ABANDONED

County **Graham** State **KANSAS**

Sec. **18** (Blk. Twp.) **6** (Sur. Rge.) **25W** Map No.

Operator **Empire Drigs**

Well No. **1** Farm **Muir**

Elev. Location **NW NW NW**

330 Ft. From **N** Line **NW**

330 Ft. From **W** Line Quarter

1st. Report **MAR 12 1952**

Completion

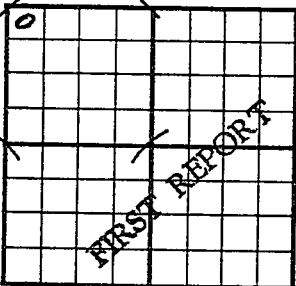
Remarks **Derby DHE**

Spudding Date **3-7-52**

Drig. Data

Wildcat

drig. 2700



J. G. McGEHEE

County Graham State Kansas
 Sec. 18 (Blk. 6) (Sur. 25W) Map No.

Operator Empire Drlg.

Well No. 1 Farm Muir

Elev. 2553 Location NW NW NW

0					

330 Ft. From N Line NW
330 Ft. From W Line Quarter

Ist. Report

Completion MAR 19 1952

Remarks Wildcat

Spudding Date 3-7-52

Drlg. Data D & A TD 4119

8" @ 270 Anhy 2085 Top. 3349

Heeb. 3614 Br. lime 3638 Lans. 3656

DST 3799-3839 open 45 min. Rec. 30' mud

B KC 3840 Arb. 4069 TD 4119

D & A

J. G. McGEHEE