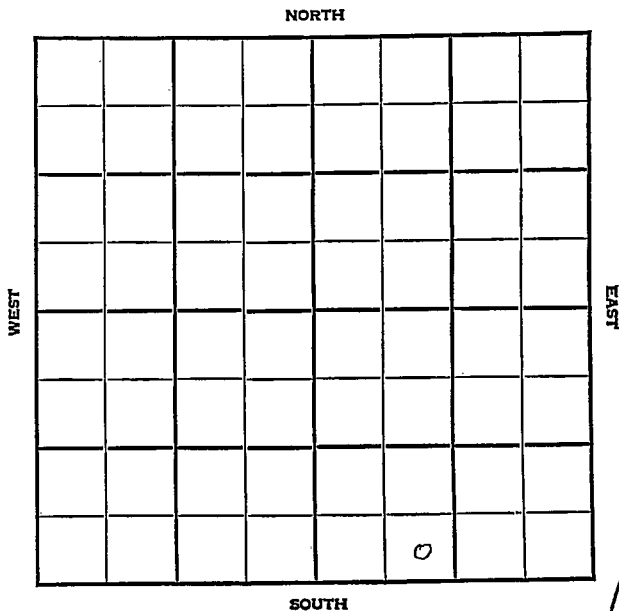


Section 2 Township 6 Range 27W

Well No. #8 Bouts

Company Continental



Sec. 2 **KANSAS** Twp. 6 R. 27-W

Well No. #8 Bouts. Farm _____

Continental Company

Adel Pool

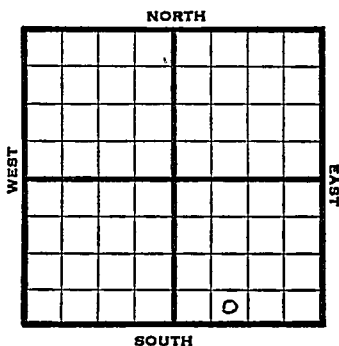
_____ Ft. from N. Line

330' Ft. from S. Line

_____ Ft. from E. Line

990' Ft. from W. Line

SE SW SE



1947

Elev. 2689' REPORT

11/25

Location

12/3

10" @ 304'
Drlg. 1998'

12/10

Drlg. 3623'

12/17

TD 2875'
6" @ 3874'
RUST

12/30

Lansing 3599'
55 shots 3704-26' Swb 5 bbls. oil PH
4 hrs.
27 shots 3788-3802', nos hows
27 shots 3778-82' 1000 acid
Pump 100 bbls. oil / 5 W in 24 hrs.

1948

1/7

Lansing 3599'
6" @ 3874'
Perf.
1000 Acid
Pump 511 oil & 32% Water Pot
Gr. 270
Total Depth 3875'

COMPLETED

Map No. _____ Sec. 2 Twp. 6 R. 27W

Well No. 8 Bouts

Continental Company

FIRST REPORT Contractor

SE SW SE

SECTION PLAT

_____ Ft. from N. Line

330 Ft. from S. Line

_____ Ft. from E. Line

990 Ft. from W. Line

Sheridan County

Location X

Rig up _____

Drilling and Remarks:

RECORD

Cased _____ in., _____ ft.

Sand _____

Gas _____

Oil _____

Total Depth _____

PRODUCTION

1st 24 hrs. Nat. _____

1st 24 hrs. after shot _____

Gas _____ Cu. Ft.

Dry Hole _____

Abandoned _____

Date

NOV 25 1947 19 _____

S. J. LEWIS Scout

Map No. 135 Sec. 2 Twp. 6 N R. 27W

Well No. #8-Bouts

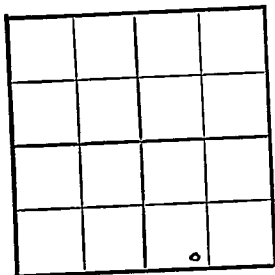
Continental Company

COMPLETE

Contractor

SE SW SE

E 1,2689
SECTION PLAT



 Ft. from N. Line

330 Ft. from S. Line

 Ft. from E. Line

990 Ft. from W. Line

Sheridan County

Location

Rig up

Drilling and Remarks:

Lansing 3599
6" C3804
Prof.
16000000
Pump 511 oil 1732%
Water Post 27 2/2

RECORD

Cased in., ft.

Sand

Gas

Oil ✓

Total Depth 3735

PRODUCTION

1st 24 hrs. Nat.

1st 24 hrs. after shot

Gas Cu. Ft.

Dry Hole

Abandoned

Date

JAN 7 1948 19

S. I. LEWIS Scout