

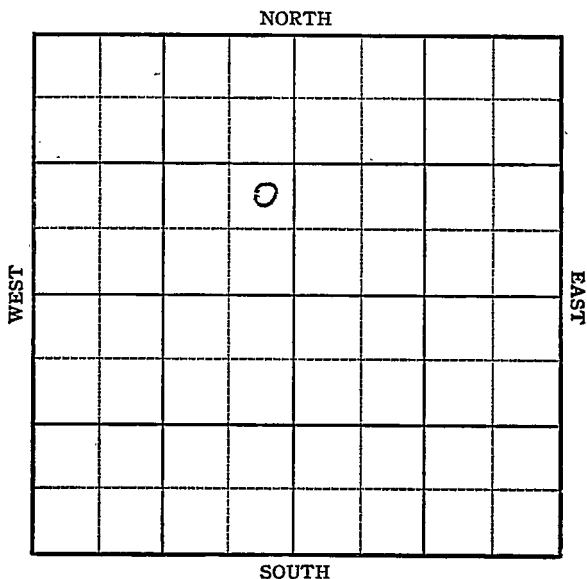
KANSAS Sheridan County

FORM 51 5M PETROL

Section 2 Township 6 Range 27W

Well No. 1 B. H. Bouts

Company Continental



6

Sec. 2 Twp. 6 R. 27<sup>th</sup>

Well No. 1 H. H. Bouts Farm

Continental Company

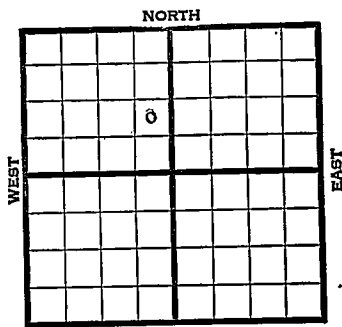
Adell

Ft. from N. Line

990 Ft. from S. Line

330 Ft. from E. Line

330 Ft. from W. Line



NE SE NW Elev. 2543'

1945

REPORT

5/16 derrick  
 5/24 "  
 5/31 "  
 6/8 RUR  
~~6/14~~ 101g @ 242' WOC  
 6/21 Drlg. 2985  
 6/28 Drlg. 3614'  
  
 7/3 Lans 3545'  
 TD 3792  
 6" @ 3792 RUST  
 7/11 TD 3793  
 12 shots 3637-3647 215' wtr.  
 Squeeze Perf.  
 7/19 " " " " " "  
 7/26 72 shots 3698-3790  
 Swab 96 oil in. 3 hrs.  
 8/1 " " " " "  
 8/8 " " " " "  
 8/15 " " " " "  
 8/22 " " " " "  
  
 8/29 Lans 3545  
 6" @ 3792  
 Perf. Lans  
 TD 3793  
 Pump 605 Pot.  
 Grav. 34.0

COMPLETED

Kansas Pool Name Adell

Map No. 136 Sec. 2 Twp. 6 R. 27W

Well No. 1 H. Bouts

Continental Company

FIRST REPORT Contractor

NE SE NW

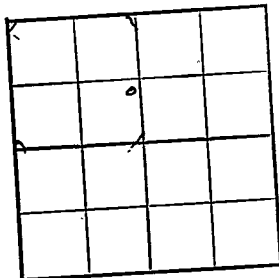
SECTION PLAT

990 Ft. from N. Line

330 Ft. from S. Line

         Ft. from E. Line

         Ft. from W. Line



Sheridan County

Location         

Rig up         

Drilling and Remarks:

derrick

RECORD

Cased          in.,          ft.

Sand         

Gas         

Oil         

Total Depth         

PRODUCTION

1st 24 hrs. Nat.         

1st 24 hrs. after shot         

Gas          Cu. Ft.

Dry Hole         

Abandoned         

Date

MAY 16 1945 19

S. J. LEWIS Scout

