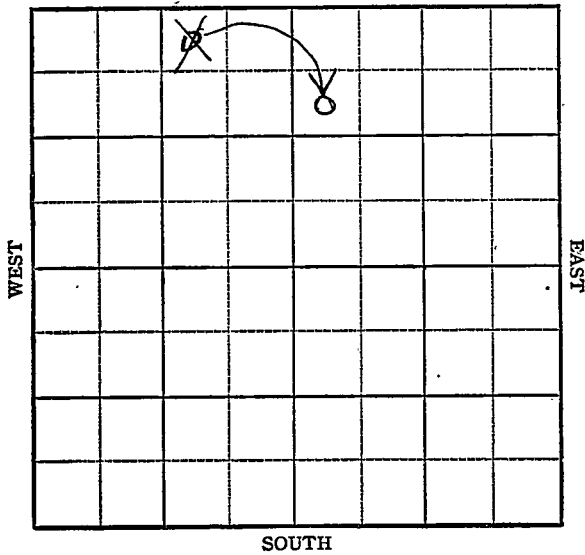


Section 2 Township 6 Range 27W

Well No. 1 Bouts

Company D N & M Oil

Wildcat  
NORTH



2

Sec. 2 Twp. 6 R. 27-W

Well No. #1 Bouts Farm

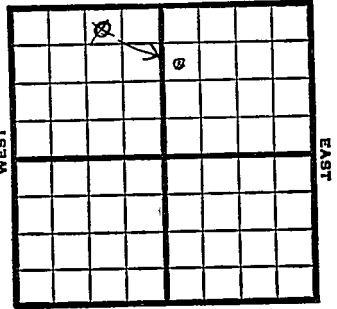
D N & M Oil Company

Wildcat

NORTH

~~990~~  
~~330~~

Ft. from N. Line



Ft. from S. Line

~~990~~

Ft. from E. Line

330

Ft. from W. Line

~~NW NE NW SW NW NE~~

SOUTH

~~1049~~

Elev 2534' REPORT

1/26

Location

2/2

8" @ 282'  
Drlg. 2190'

2/9

TD 3830'  
Lans. 3580'  
Aband.

**ABANDONED**

Map No. \_\_\_\_\_ Sec. 2 Twp. 6 R. 27W

Well No. 1 Bouts

D. N. & M. Oil Company

**FIRST REPORT** Contractor

NW NE NW

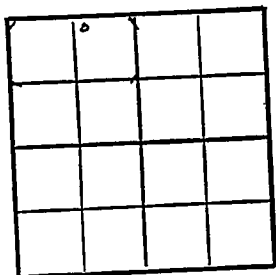
**SECTION PLAT**

330 Ft. from N. Line

\_\_\_\_\_ Ft. from S. Line

990 Ft. from E. Line

\_\_\_\_\_ Ft. from W. Line



Sheridan County

Location \_\_\_\_\_ X

Rig up \_\_\_\_\_

Drilling and Remarks:

**RECORD**

Cased \_\_\_\_\_ in., \_\_\_\_\_ ft.

Sand \_\_\_\_\_

Gas \_\_\_\_\_

Oil \_\_\_\_\_

Total Depth \_\_\_\_\_

**PRODUCTION**

1st 24 hrs. Nat. \_\_\_\_\_

1st 24 hrs. after shot \_\_\_\_\_

Gas \_\_\_\_\_ Cu. Ft.

Dry Hole \_\_\_\_\_

Abandoned \_\_\_\_\_

Date

JAN 26 1949 19

S. J. LEWIS

Scout

Map No. \_\_\_\_\_ Sec. 2 Twp. 6 R. 27W

Well No. 1 Bouts  
D. N. & M. Oil Company

**CORRECTION** Contractor

SW NW NE

**SECTION PLAT**

990 Ft. from N. Line  
\_\_\_\_\_ Ft. from S. Line  
\_\_\_\_\_ Ft. from E. Line  
330 Ft. from W. Line

|  |  |  |  |
|--|--|--|--|
|  |  |  |  |
|  |  |  |  |
|  |  |  |  |
|  |  |  |  |

Sheridan County

Location \_\_\_\_\_

Rig up \_\_\_\_\_

Drilling and Remarks:

Reported \_\_\_\_\_

NW NE NW

**RECORD**

Cased \_\_\_\_\_ in., \_\_\_\_\_ ft.  
Sand \_\_\_\_\_  
Gas \_\_\_\_\_  
Oil \_\_\_\_\_  
Total Depth \_\_\_\_\_

**PRODUCTION**

1st 24 hrs. Nat. \_\_\_\_\_  
1st 24 hrs. after shot \_\_\_\_\_  
Gas \_\_\_\_\_ Cu. Ft.  
Dry Hole \_\_\_\_\_  
Abandoned \_\_\_\_\_

Date

FEB 2 1940 19

S. J. LEWIS

Scout

*Wild Cat.*

Map No. K135 Sec. 2 Twp. 6 R. 27W.

Well No. 1 Bourke

J. N. + M. Oil Company

**ABANDONED** Contractor

SW. NW. NE

E 12534  
SECTION PLAT

990 Ft. from N. Line

\_\_\_\_\_ Ft. from S. Line

\_\_\_\_\_ Ft. from E. Line

330 Ft. from W. Line

|  |  |   |  |
|--|--|---|--|
|  |  |   |  |
|  |  | o |  |
|  |  |   |  |
|  |  |   |  |
|  |  |   |  |

Cheslow

Location \_\_\_\_\_

Rig up \_\_\_\_\_

Drilling and Remarks:

Loss. 3570

**RECORD**

Cased \_\_\_\_\_ in., \_\_\_\_\_ ft.

Sand \_\_\_\_\_

Gas \_\_\_\_\_

Oil \_\_\_\_\_

Total Depth 3830

**PRODUCTION**

1st 24 hrs. Nat. \_\_\_\_\_

1st 24 hrs. after shot \_\_\_\_\_

Gas \_\_\_\_\_ Cu. Ft.

Dry Hole \_\_\_\_\_

Abandoned \_\_\_\_\_

Date

FEB 9 1949 19

S. J. LEWIS Scout