

KANSAS

Sheridan County

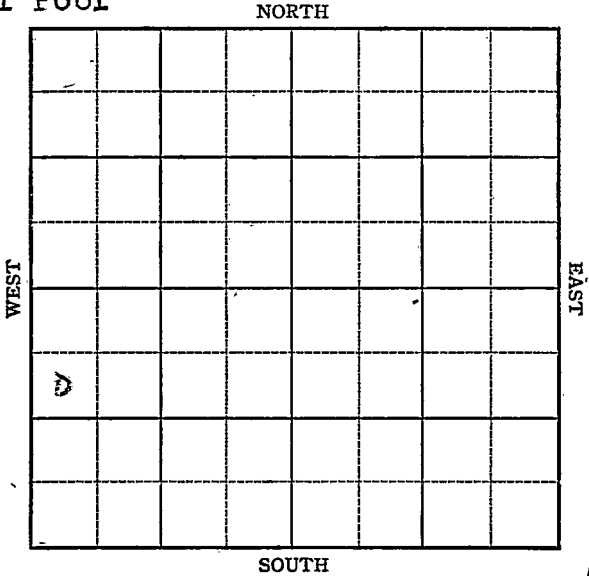
FORM 51 IOM 12-46 PETROL

Section 2 Township 6 Range 27-W

Well No. 5 Carlton

Company Continental

Adel Pool



12

KANSAS

Sheridan ✓

Sec. 2 Twp. 6 R. 27-W

Well No. # 5 Carlton Farm

Continental Company

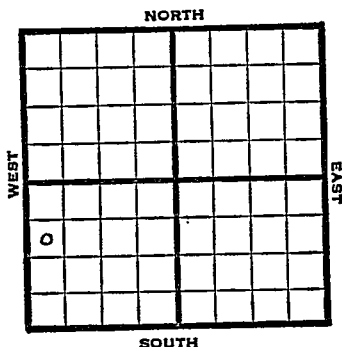
Adel Pool

990 Ft. from N. Line

_____ Ft. from S. Line

_____ Ft. from E. Line

330 Ft. from W. Line



SW NW SW

2524

1947

Elev 3840' REPORT

7/9

Location

7-16

10" @ 254
Drlg. 2145'

7/22

Drlg 3509'

7/29

Lansing 3556'
TD 3840'
6" @ 3839'
RUST

8/6

1000 Acid

8/13

24 shots 3633-42
59 shots 3608-30
24 shots 3598-3604
61 shots 8566-3589
swb 8 bbls. oil, 1 hr.

8/20

Lans 3556'
6" @ 3839'
Perf 2000 acid.
Pump 594 Pot.
Gr. 27
TD 3840'
Completed

COMPLETED

Form 26 200 Bks. 10-46 Petrol
Kansas

Adel Pool

Map No. _____ Sec. 2 Twp. 6 R. 27W

Well No. 5 Carlton

Continental Company

FIRST REPORT

Contractor

SW NW SW

SECTION PLAT

990 Ft. from N. Line

_____ Ft. from S. Line

_____ Ft. from E. Line

330 Ft. from W. Line

Sheridan County

Location X

Rig up _____

Drilling and Remarks:

RECORD

Cased _____ in., _____ ft.

Sand _____

Gas _____

Oil _____

Total Depth _____

PRODUCTION

1st 24 hrs. Nat. _____

1st 24 hrs. after shot _____

Gas _____ Cu. Ft.

Dry Hole _____

Abandoned _____

Date

JUL 9 1947

S. J. LEWIS

Scout

Map No. 135 Sec. 2 Twp. 6 R. 27W

Well No. 5 Carlton

Continental Company

COMPLETE

Contractor

SW NW SW

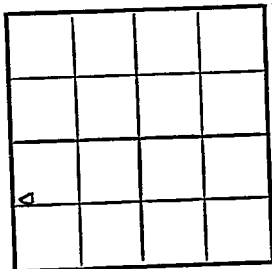
151,2584
SECTION PLAT

990 Ft. from N. Line

_____ Ft. from S. Line

_____ Ft. from E. Line

330 Ft. from W. Line



Sheridan County

Location _____

Rig up _____

Drilling and Remarks:

Log 3536

6" @ 3839

*Prof
2000 acid*

Prod 594 Bbl

270 gal

RECORD

Cased _____ in., _____ ft.

Sand _____

Gas _____

Oil _____

Total Depth 3840

PRODUCTION

1st 24 hrs. Nat. _____

1st 24 hrs. after shot _____

Gas _____ Cu. Ft.

Dry Hole _____

Abandoned _____

Date

AUG 20 1947 19

S. I. LEWIS Scout