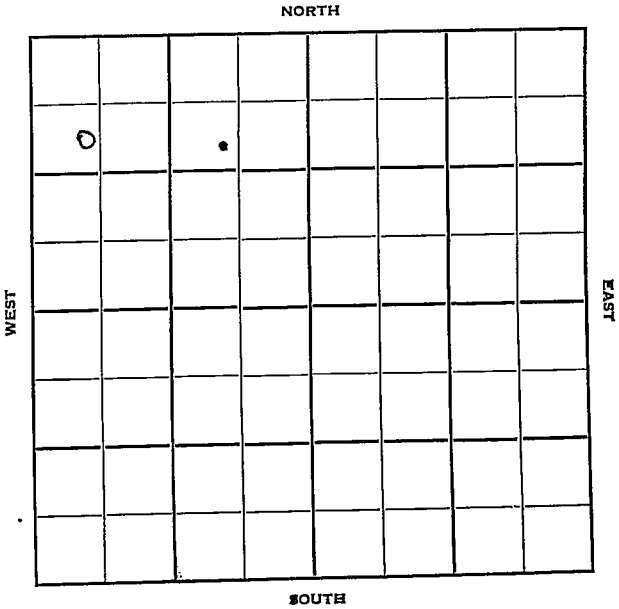


Section 26 Township 6 Range 2-W

Well No. #1 Viola G Campbell

Company Stanolind



4

KANSAS
6

Cloud
2-W ✓

Sec. 26 Twp. _____ R. _____

Well No. #1 Viola G. Campbell Farm _____

Stanolind Company _____

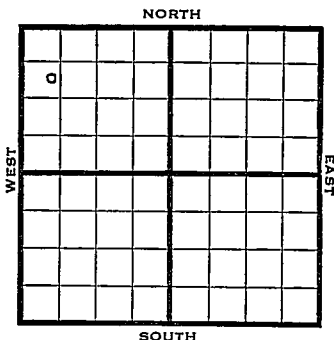
Noble Dr̄g. Contractor _____

990 Ft. from N. Line

_____ Ft. from S. Line

_____ Ft. from E. Line

500 Ft. from W. Line



SW NW NW

Core Drill

1950 Elev 1396 REPORT

7/12 Spud 7-3-50
9 5/8" @ 529
Lans 1914
Drlg 2204

7/26 9 5/8" @ 529
Lans 1914
DST 2475-2582, opn 30 min rec 1880' sli
salty water
Miss chat 2470 Miss dol 2523
Kinderhook 2606 Hunton 2749
DST 2818-32 opn 1 hr rec 1340' sli
salty wtr
DST 2908-29, opn 30 min rec 1890' brack-
ish wtr
Maq shale 2963 Viola 3030
DST 3031-40, opn 1 hr rec 8' vscom
DST 3040-50, opn 30 min rec 12' mud
lost circ @ 3068
Simp 3240 Simp sd 3301-06
Arb 3317
DST 3318-50, opn 15 min rec 2600'
fresh wtr
TD 3350
D&A

ABANDONED

Kansas

Map No. _____ Sec. 26 Twp. 6 R. 2WWell No. 1 Viola G. Campbell

_____ Stanolind _____ Company

_____ Noble Drlg. _____ Contractor

SW NW NW

E1. 1396

SECTION PLAT

990 Ft. from N. Line

_____ Ft. from S. Line

_____ Ft. from E. Line

500 Ft. from W. Line

Cloud County

Core drill

RECORD

Location _____

Cased _____ in., _____ ft.

Rig up _____

Sand _____

Drilling and Remarks:

Gas _____

Spud 7-3-50

Oil _____

9 5/8" O 529

Total Depth _____

Lans. 1914

PRODUCTION -

1st 24 hrs. Nat. _____

drlg. 2204

1st 24 hrs. after shot _____

Gas _____ Cu. Ft.

Dry Hole _____

Abandoned _____

Date

JUL 12 1950 19J. E. TYRA Scout

Map No. _____ Sec. 26 Twp. 6 R. 2W

Well No. 1 Viola G. Campbell

Stanolind

Company

Contractor

SW NW NW

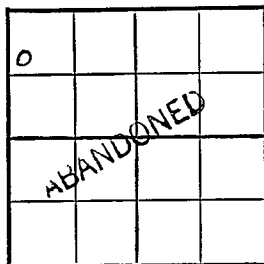
El. 1396
SECTION PLAT

990 Ft. from N. Line

_____ Ft. from S. Line

_____ Ft. from E. Line

500 Ft. from W. Line



Cloud County

Location _____

Rig up _____

Drilling and Remarks:

9 5/8" @ 529 .

Lans. 1914

DST 2475-2582

open 30 min.

Rec. 1880' sli.

salty water

Miss. chat 2470

RECORD

Cased _____ in., _____ ft.

Sand _____

Gas _____

Oil _____

Total Depth 3350

PRODUCTION.

1st 24 hrs. Nat. _____

1st 24 hrs. after shot _____

Gas _____ Cu. Ft.

Dry Hole _____

Abandoned _____

Date

JUL 26 1950 19

J. E. TYRA Scout

Miss. dol. 2523

Kindershook 2606

Hunton 2749

DST 2818-32

open 1 hr.

Rec. 1340' *sl. salty water*

DST 2908-29

open 30 min.

Rec. 1890' brackish water

MISC.
Pierce Map
France Map
Tracings
Land Wall
Land Small Map
Scout Cards

Maq. shale 2963

Viola 3030

DST 3031-40

open 1 hr.

Rec. 8' vsocm

DST 3040-50

open 30 min.

Rec. 12' mud

lost circ. @ 3068

Simp. 3240

Simp. sd. 3301-06

Arb. 3317

DST 3318-50

open 15 min.

Rec. 2600' fresh water

TD 3350

D & A

