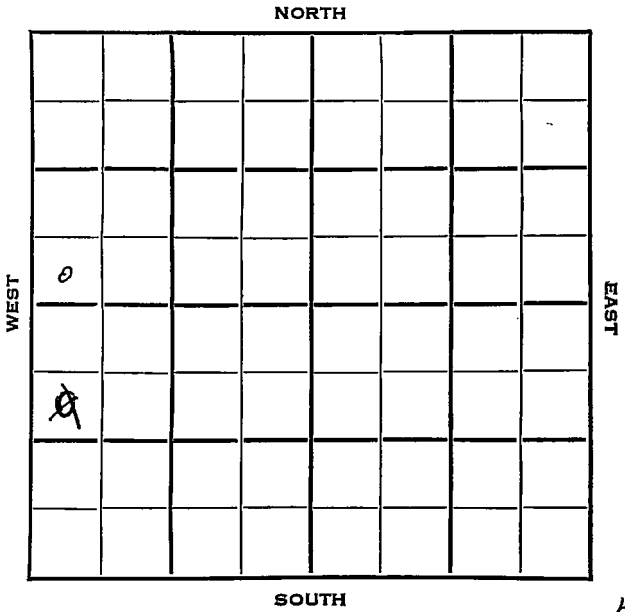


Section 22 27 Township 6 Range 29 W

Well No. # 5 Elsie Wessel

Company Westpan Hydrocarbon



Sheridan

KANSAS

SEC. <u>27</u> <del>22</del>	TWP. 6	R. 29W ✓
---------------------------------	--------	----------

WELL NO. #5 Elsie Wessel FARM

COMPANY Westpan Hydrocarbon

CONTRACTOR Bill Hay

Wessel Pool

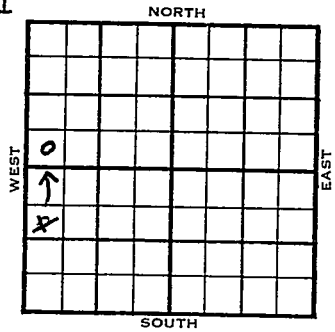
~~990~~ \_\_\_\_\_ Ft. from N. Line

330 \_\_\_\_\_ Ft. from S. Line

\_\_\_\_\_ Ft. from E. Line

330 \_\_\_\_\_ Ft. from W. Line

SW NW  
SW ~~NW~~ SW



1953	ELEVATION 2821'	REPORT
------	-----------------	--------

10/21	Spud 10-15-53 8" @ 253' Anhy 2550' Drlg 2753'	
10/28	Heeb 3906'    Lans 3946' DST 3905-64, failed. DST 4000-4029, 1 hr, 5' M NS 750# Drlg.	
11/4	DST 4084-4124', 1 hr, 5' M RTD 4150'    5" @ 4150	
11/11	NR	
11/18	NR	
12/16	"	
1954		
1/20	NR	
2/10	NR	
3/3	NR	
5/19	Spud 10-15-53    D & A    TD 4150' 8" @ 253    Anhy 2550'    Heeb 3906 Lans 3946 DST 3905-64, failed. DST 4000-29 open 1 hr rec 5' mud. 750#    DST 4084-4124 open 1 hr rec 5' mud.    TD 4150    5" @ 4150 Winterset 4101'    D & A	

**ABANDONED**

Kansas

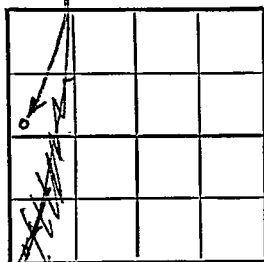
Map No. \_\_\_\_\_ Sec. 27 Twp. 6 R. 29WWell No. 5 Wessel

Westpan Hydrocarbon Company

CORRECTION Contractor

SW SW NW

SECTION PLAT



\_\_\_\_\_ Ft. from N. Line

330 Ft. from S. Line

\_\_\_\_\_ Ft. from E. Line

330 Ft. from W. Line

Sheridan County

Location \_\_\_\_\_

Rig up \_\_\_\_\_

Drilling and Remarks:

Reported

SW NW SW

22-6-29W

## RECORD

Cased \_\_\_\_\_ in., \_\_\_\_\_ ft.

Sand \_\_\_\_\_

Gas \_\_\_\_\_

Oil \_\_\_\_\_

Total Depth \_\_\_\_\_

## PRODUCTION

1st 24 hrs. Nat. \_\_\_\_\_

1st 24 hrs. after shot \_\_\_\_\_

Gas \_\_\_\_\_ Cu. Ft.

Dry Hole \_\_\_\_\_

Abandoned \_\_\_\_\_

Date

OCT 28 1953

19

J. G. McQUEEN

Scout



