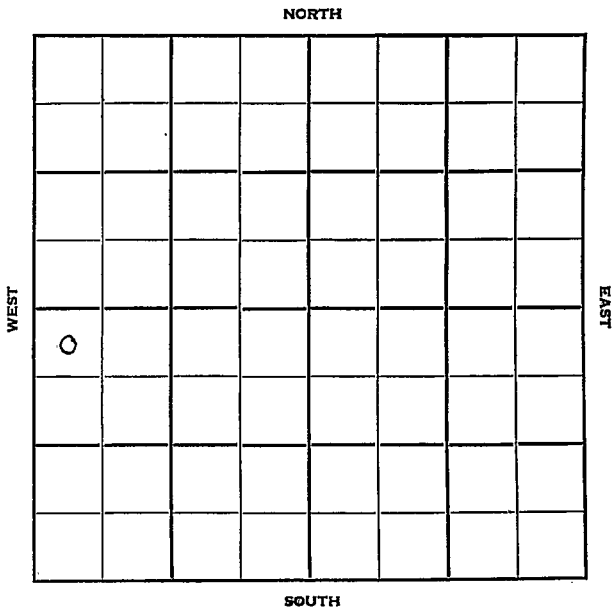


Section 31 Township 6 Range 19 W

Well No. # 1 Osteymer

Company Morris Sitrin



12

Rooks

KANSAS ✓

Sec. 31 Twp. 6 R. 19 W

Well No. # 1 Osteymey Farm

Morris Sitrin Company

Contractor

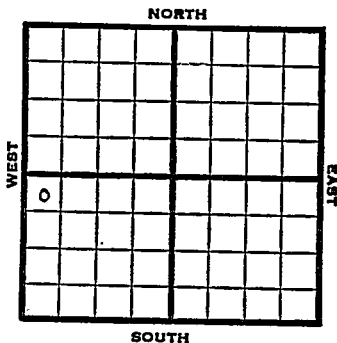
Wildcat

330 Ft. from N. Line

_____ Ft. from S. Line

_____ Ft. from E. Line

330 Ft. from W. Line



NW NW SW

Sinclair DHM

1951 Elev. 2068' REPORT

9/26 Location
 12/19 Spud 10-25-51
 Oil Well TD 3556
 8" @ 138'
 Anhy 1631 Heeb. 3256
 Tor. 3278 Lans. 3296
 DST 3260-3305 open 1/2 hr.
 Rec. 17' mud
 DST 3455-3515 open 1 hr.
 Rec. 20' free oil 50' HOMC
 Arb. 3543 TD 3556 5" @ 3545
 CO to 3556 FU 40' oil 12 hr.
 Comp. 60 BOPd

1952
 7/30 **COMPLETED**
 Oil Well TD 3556 **O.W.W.O.**
 Lans. 3291 Arb. 3544
 5" @ 3545 OTD 3556
 SP 3530 12/3487-90
 FU 220' oil 1 hr. 1000 A
 S/5 boph Comp. 105 bopd

FIRST REPORT
COMPLETED

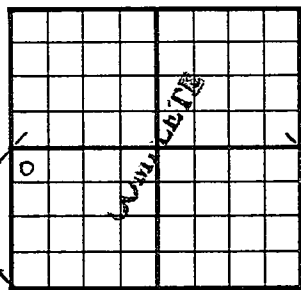
County Rooks State Kansas

Sec. 31 (Blk. Twp.) 6 (Sur. Rge.) 19W Map No.

Operator Morris Sitrin

Well No. 1 Farm Osteymer

Elev. 2068 Location NW NW SW



330 Ft. From N Line SW

330 Ft. From W Line Quarter

Ist. Report

Completion DEC 1 9 1951

Remarks Wildcat

Murfin Drlg. - Contr.

Spudding Date 10-25-51

Drlg. Data Oil well TD 3556

8" @ 138 Anhy 1631 Heeb. 3256

Tor. 3278 Marm. 3498 Lans. 3296

DST 3260-3305 open 1/2 hr. Rec.

17' mud DST 3455-3515 open 1 hr.

Rec. 20' free oil 50' hocm

Arb. 3543 TD 3556 5" @ 3545

CO to 3556 FU 40' oil 12 hr.

Comp. 60 bopd

J. E. TYRA

County Rooks State Kansas

Sec. 31 (Blk. Twp.) 6 (Sur. Rge.) 19W Map No.

Operator Morris Sitrin

Well No. 1 Farm Ostmeier

Elev. Location NW NW SW

FIRST REPORT					
0					
COMPLETE					

330 Ft. From N Line SW

330 Ft. From W Line Quarter

Ist. Report JUL 3 0 1952

Completion JUL 3 0 1952

Remarks OWWO

O.W.W.O.

Spudding Date

Drlg. Data Oil well TD 3556

Lans. 3291 Arb. 3544 5" @ 3545

OTD 3556 SP 3530 12/ 3487-90

FU 220' oil 1 hr. 1000 A S/ 5 boph

Comp. 105 bopd