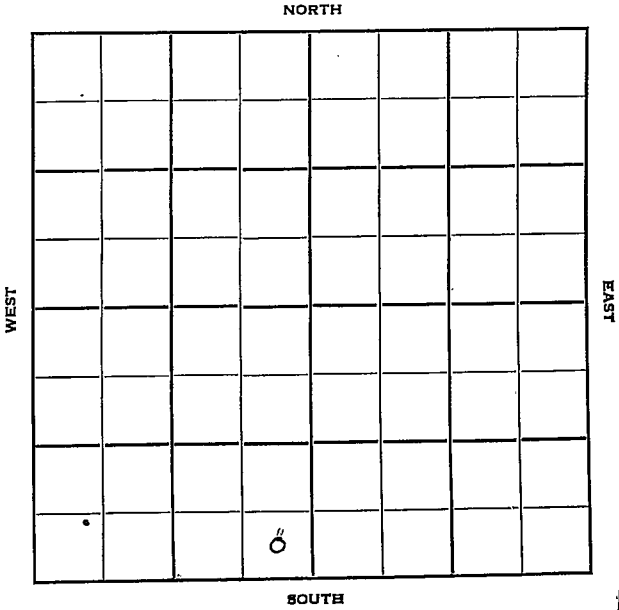


Section 7 Township 6 Range 21-W

Well No. #1 White

Company Harry Gore



HOT FILE

Graham

KANSAS

Sec. 7 Twp. 6 R. 21W ✓

Well No. #1 White Farm

Harry Gore Company

Anschutz Drlg. Contractor

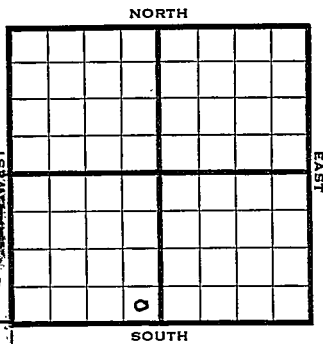
Wildcat
Ft. from N. Line

330'
Ft. from S. Line

330'
Ft. from E. Line

Ft. from W. Line

SE SE SW



REPORT

1950

Elev 2285

7/5

Rig up

7/19

8" @ 151

Tokepa 3310

Heeb 3499

Doug 3525

Lans 3547

B KC 3735

Cong 3782

Arb 3811

TD 3845

D&A

ABANDONED

Map No. _____ Sec. 7 Twp. 6 R. 21W

Well No. 1 White

Harry Gore Company

Anschutz Drlg. Contractor

SE SE SW MCPC owns SW-12 NW-13-6-22W
SECTION PLAT

_____ Ft. from N. Line

330 Ft. from S. Line

330 Ft. from E. Line

_____ Ft. from W. Line

Graham County



Magnolia farmout

Location _____

Rig up X

Drilling and Remarks: _____

RECORD

Cased _____ in., _____ ft.

Sand _____

Gas _____

Oil _____

Total Depth _____

PRODUCTION

1st 24 hrs. Nat. _____

1st 24 hrs. after shot _____

Gas _____ Cu. Ft.

Dry Hole _____

Abandoned _____

Date

JUL 5 1950 19

J. E. TYRA Scout

Map No. _____ Sec. 7 Twp. 6 R. 21WWell No. 1 WhiteHarry Gore

Company

Contractor


SE SE SW

El. 2285
SECTION PLAT

_____ Ft. from N. Line

330 Ft. from S. Line330 Ft. from E. Line

_____ Ft. from W. Line

Graham County

Location _____

Rig up _____

Drilling and Remarks:

8" @ 151

Topoka 3310

Heeb. 3499

Doug. 3525

Lans. 3547

B KC 3735

Cong. 3782

Arb. 3811

TD 3845

RECORD

Cased _____ in., _____ ft.

Sand _____

Gas _____

Oil _____

Total Depth 3845

PRODUCTION

1st 24 hrs. Nat. _____

1st 24 hrs. after shot _____

Gas _____ Cu. Ft.

Dry Hole _____

Abandoned _____

D & A

Date

JUL 19 1950

19

J. E. TYRA

Scout