

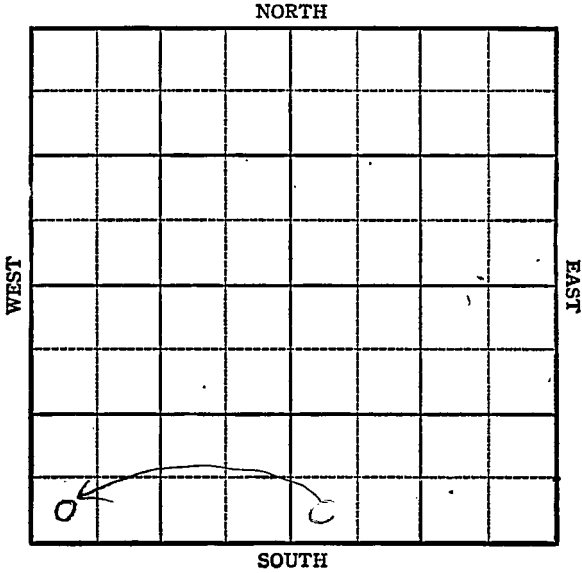
KANSAS

Graham

Section 9 Township 6 Range 21W

Well No. #1 Voss

Company Texas



13

KANSAS

Graham

Sec. 9 Twp. 6 R. 21W

Well No. #1 Voss Farm

Texas Company

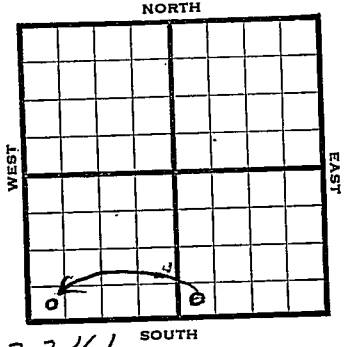
Wildcat

 Ft. from N. Line

330 Ft. from S. Line

 Ft. from E. Line

330 Ft. from W. Line



SW/c Elev. 2241

1944

REPORT

- 8/2 Rotary
- 8/9 Anhy 1898
1908 Run **csg.**
- 8/16 12" @ 400 Drlg. 3095
- 8/23 Lans 3460
Arb 3787
TD 3832
- 8/30 Lans 3511 corrected
Arb 3794
TD 3832

ABANDONED

KANSAS Pool Name Wildcat
 Map No. 133 Sec. 9 Twp. 6 R. 21W
 Well No. 1 VOSS

Texas

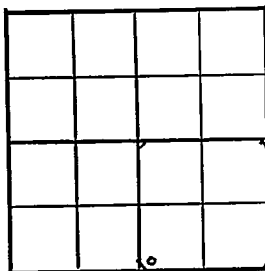
Company

FIRST REPORT

Contractor

SW SE

SECTION PLAT

 Ft. from N. Line330 Ft. from S. Line Ft. from E. Line330 Ft. from W. Line

Graham County

RECORD

Location Cased in., ft.Rig up Sand

Drilling and Remarks:

Gas

Rotary

Oil Total Depth

PRODUCTION

1st 24 hrs. Nat. 1st 24 hrs. after shot Gas Cu. Ft.Dry Hole Abandoned

Date

AUG 2 1944 19

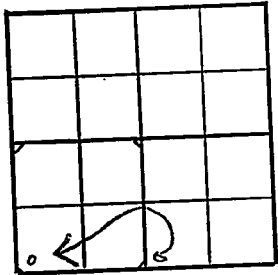
S. J. LEWIS Scout

Pool Name Wildcat
KANSAS
 Map No. 132 Sec. 9 Twp. 6 R. 21W
 Well No. 1 Voss

Texas Company
CORRECTION Contractor

SW/C

SECTION PLAT



 Ft. from N. Line
330 Ft. from S. Line
 Ft. from E. Line
330 Ft. from W. Line

Graham County

Location

Rig up

Drilling and Remarks:
 Reported by
 Texas SW SE
 should be SW/C

RECORD

Cased in, ft.
 Sand
 Gas
 Oil
 Total Depth

PRODUCTION

1st 24 hrs. Nat.
 1st 24 hrs. after shot
 Gas Cu. Ft.
 Dry Hole
 Abandoned

Date

AUG 9 1944 19

S. J. LEWIS Scout

Pool Name wildeat

Map No. 133 Sec. 9 Twp. 6 R. 21 W

Well No. 1 VOSS

Texas Company

ABANDONED

Contractor

SW/C

SECTION PLAT

 Ft. from N. Line

330

 Ft. from S. Line

 Ft. from E. Line

330 Ft. from W. Line

Graham County

Location

Rig up

Drilling and Remarks:

Lease 3571 corrected

Pl. 8-3794

RECORD

Cased in., ft.

Sand

Gas

Oil

Total Depth 3832

PRODUCTION

1st 24 hrs. Nat.

1st 24 hrs. after shot

Gas Cu. Ft.

Dry Hole

Abandoned

Date

AUG 30 1944 19

S. J. LEWIS

Scout