

Section 15 Township 7 Range 19 W

Well No. #1 Holsman

Company Magnolia

NORTH

							o

WEST

EAST

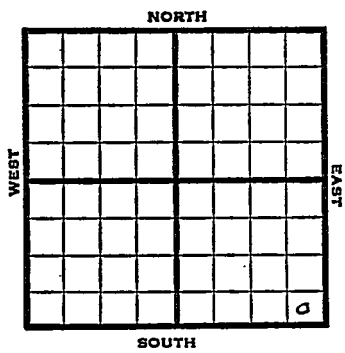
SOUTH

16

Sec. 15 Twp. 7 R. 19W

Well No. #1 Holsman Farm
Magnolia Company
Mallonee - Contr. Contractor

_____ Ft. from N. Line
330' Ft. from S. Line
330' Ft. from E. Line
 _____ Ft. from W. Line



SE SE SE

1951 Elv. 1942' REPORT

1/31 Spud 1-27-51
 8" @ 194'
 2/28 Spud 1-27-51
 Oil Well TD 3421
 8" @ 194
 DST 3053-72 opn 1 hr
 Rec. 40' socm Heeb. 3086 Lans. 3125
 DST 3274-3309 opn 25 min
 Rec. 30' socm
 Arb. 3398
 DST 3391-3404 opn 45 min
 Rec. 8' mud Cored 3404-09
 Rec. 5' dol. 5" @ 3408
 TD 3421 500 A S/1 boph 3000 A
 S/7 boph Comp. 24 bopd 168 bwpd

COMPLETED

4/18 O.W.W.O.
 Oil well TD 3390'
 Lans. 3125', Arb. 3398', OTD 3421',
 5" @ 3408', SP 3390', 45/3295-3310
 2000 A S/2½ BO ½ BWPB SP 3290'
 36/3276-88 S/1½ BOPB 2000 A
 S/ 4 BO ½ BWPB Drove plug to 3390'
 S/ 6 BOPB for 3 hrs.
 Comp. 97 BOPD

FIRST REPORT
 ✓
COMPLETED

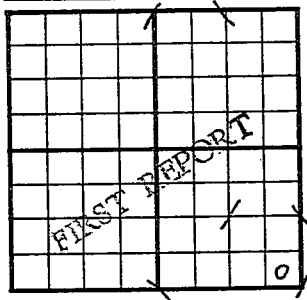
County Rooks State Kansas

Sec. 15 (Blk. Twp.) 7 (Sur. Rge.) 19W Map No.

Operator Magnolia

Well No. 1 Farm Holsman

Elev. 1942 Location SE SE SE



330 Ft. From S Line SE

330 Ft. From E Line Quarter

1st. Report JAN 31 1951

Completion _____

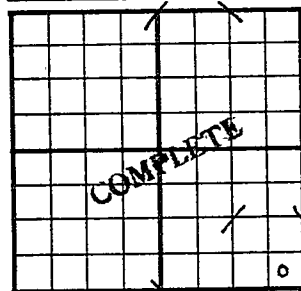
Remarks _____

Mallonee - Contr.

Spudding Date 1-27-51

Drilg. Data _____

8" @ 194

County _____ Rocks _____ State KansasSec. 15 (Blk.) 7 (Sur.) 19W Map No. _____
(Twp.) _____ (Rge.) _____Operator MagnoliaWell No. 1 Farm HolsmanElev. 1942 Location SE SE SE330Ft. From S Line SE330Ft. From E Line Quarter

1st. Report _____

Completion FEB 28 1951

Remarks _____

Malonee - Contr.Spudding Date 1-27-51Drilg. Data Oil well TD 34218" @ 194 DST 3053-72 open 1 hr.Rec. 40' socm Heeb. 3086 Lans. 3125DST 3274-3309 open 25 min. Rec. 30' socmArb. 3398 DST 3391-3404 open 45 min.Rec. 8' mud Cored 3404-09 Rec. 5' dol.5" @ 3408 TD 3421 500 A S/ 1 boph3000 A S/ 7' bophComp. 24 bopd ; 168 bwpd

J. E. TYRA

