

## KANSAS DRILLERS LOG

IMPORTANT  
Kans. Geo. Survey request  
samples on this well.

15-143-20832

API No. 15 — 163 — 20,832  
County Number

Operator

Shields Oil Producers, Inc.

Address

Shields Bldg. Russell, Kansas 67665

Well No. #1

Lease Name  
Griffith

Footage Location

1650 feet from (N) ~~XX~~ line 2310 feet from (E) (~~W~~) line

Principal Contractor

Shields Drlg. Co., Inc.

Geologist

M. L. Ratts

Spud Date

7-22-78

Total Depth

3320

P.B.T.D.

Date Completed

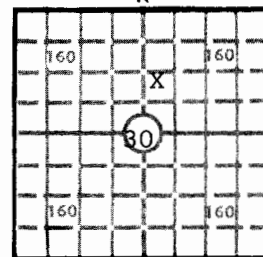
7-31-78

Oil Purchaser

S. 30 T. 7 R. 17 ~~X~~ W

Loc. NW SW NE

County Rooks

640 Acres  
N

Locate well correctly

1804

Elev.: Gr.

DF 1806 KB 1809

## CASING RECORD

Report of all strings set — surface, intermediate, production, etc.

Purpose of string	Size hole drilled	Size casing set (in O.D.)	Weight lbs/ft.	Setting depth	Type cement	Sacks	Type and percent additives
Surface	12 1/4	8 5/8	24	254	Quickset	150	

## LINER RECORD

Top, ft. Bottom, ft. Sacks cement

## PERFORATION RECORD

Shots per ft. Size &amp; type Depth interval

## TUBING RECORD

Size Setting depth Packer set at

## ACID, FRACTURE, SHOT, CEMENT SQUEEZE RECORD

Amount and kind of material used	Depth interval treated

## INITIAL PRODUCTION

Date of first production Producing method (flowing, pumping, gas lift, etc.)

RATE OF PRODUCTION  
PER 24 HOURS

Oil

bbls.

Gas

MCF

Water

Gas-oil ratio



bbls.

CFPB

Disposition of gas (vented, used on lease or sold)

Producing interval (s)

INSTRUCTIONS: As provided in KCC Rule 82-2-125, within 90 days after completion of a well, one completed copy of this Drillers Log shall be transmitted to the State Geological Survey of Kansas, 4150 Monroe Street, Wichita, Kansas 67209. Copies of this form are available from the Conservation Division, State Corporation Commission, 3830 So. Meridian (P.O. Box 17027), Wichita, Kansas 66217. Phone AC 316-522-2206. If confidential custody is desired, please note Rule 82-2-125. Drillers Logs will be on open file in the Oil and Gas Division, State Geological Survey of Kansas, Lawrence, Kansas 66044.

Operator Shields Oil Producers, Inc.		DESIGNATE TYPE OF COMP.: OIL, GAS, DRY HOLE, SWDW, ETC.:	
Well No. 1	Lease Name Griffith	Dry	
S 30 T 7 R 17 NE W			
<b>WELL LOG</b> Show all important zones of porosity and contents thereof; cored intervals, and all drill-stem tests, including depth interval tested, cushion used, time tool open, flowing and shut-in pressures, and recoveries.		SHOW GEOLOGICAL MARKERS, LOGS RUN, OR OTHER DESCRIPTIVE INFORMATION.	
FORMATION DESCRIPTION, CONTENTS, ETC.	TOP	BOTTOM	NAME
No log			
D.S.T. #1 3253-3275 Mis-Run			Topeka Lm 2727
D.S.T. #2 3244-3275 Weak blow 1 hr.			Heebner Sh 2936
Rec. 60' O.C.M.			Toronto Lm 2960
S.I.P. 864# - 617# /30 min.			L-KC Lm 2980
F.P. 45# - 57#			Arbuckle Dol 3268
D.S.T. #3 3244-3285 Weak blow 1 hr.			
Rec. 100' S.O.C.M.			
S.I.P. 740# - 707#/30 min.			
F.P. 57# - 80#			
USE ADDITIONAL SHEETS, IF NECESSARY, TO COMPLETE WELL RECORD.			
Date Received	 Signature  Title 8-3-78 Date		