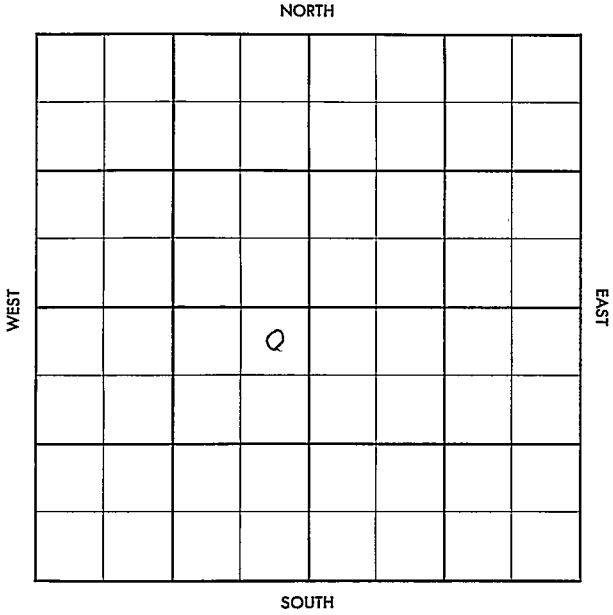


SECTION 17 TOWNSHIP 7S RANGE 23W

WELL NO. #1 Kobler

COMPANY Anschutz & Kan-Tex



Graham

KANSAS

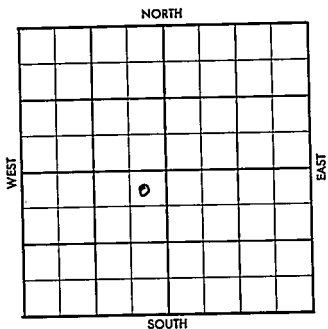
SEC. 17	TWP. 7S	R. 23W
------------	------------	-----------

WELL NO. 1 Kobler FARM

COMPANY Anschutz & Kan-Tex

CONTRACTOR Kan-Tex

_____ FT. FROM N. LINE
 _____ FT. FROM S. LINE
 _____ FT. FROM E. LINE
 _____ FT. FROM W. LINE



NE NE SW ~~DS~~ - ~~S~~
 DS-SW $\frac{1}{2}$

Stickle, Colo. O & G & Herndon DHM

1956	ELEVATION	REPORT
------	-----------	--------

6-20	Comm. 6-15-56 8" @197 w/135 Drlg. 2820'	
6-27	DST 3720-55 1 hr rec 31', OCM + 30' Md, 1120/20" DST 3861-73 45" rec 8' Md, 70/15" DST 3872-92 1 hr rec 45' Md, BHP 1040/ 20 H. 3661; L. 3692; B.K.C. 3903 TD. 3930 D & A	

ABANDONED

County Graham Elev. _____
 Sec. 17 Twp. 7S Rgs. 23W
 Company Anschutz & Kan-Tex
 Farm Name Kobler No. 1

TOPS	DEPTH	LOG	DATUM	Loc. in Sec.
Anh.				NE NE SW
Tr.				DS - SW 1/4
H.				
Tr.				
Dg.				
Bl.				
L.				Geol. _____
K.C.				Contr. _____
B.K.C.				<u>Kan-Tex</u>
Ce.				
C.				
M.				Pool _____
M.				
K.				
Mz.				
Ma.				
V.				
S.				
S.				
A.				
R.				
PE.				
G.				
T.D.				

FIRST REPORT
 JUN 20 '56

Date Comm. 6-15-56; Stickle, Colo. O & G & Herndon-DHM

8" 197 w/135; D 2820

2820 2 S 1411

(Handwritten signature)

Co.

Use.

No.

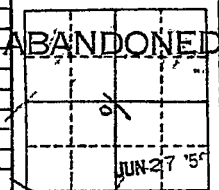
Sec.

T.

R.

County Graham Elev. 2424 DF
 Sec 17 Twp 7S Rgs. 23W
 Schutz & Kan-Tex
 Kobler No. 1

TOPS	DEPTH	LOG	DATUM	Loc in Sec.
Anh.				NE NE SW
TP.				DS - SW $\frac{1}{4}$
H.	3661			
Tr.				
Dg.				
Bl.				
L.	3692			Geol.
K.C.				Contr.
B.K.C.	3903			Kan-Tex
Ce.				
C.				Pool
M.				
M.				
K.				
Mz.				
Ma.				
V.				
S.				
S.				
A.				
R.				
PE.				
G.				
TD.	3930			



Date Comm. 6-15-56; Stickle, Colo. O & G &

Herndon DHM

8" 197 w/135; D 2820 JUN 27 '56

DST 3720-55 1hr sec 31' OCM
 + 30' Md 1120/20" DST 3861
 - 73 45" sec 8' Md 70/15" DST
 3872-92 1hr sec 45' Md BHP
 1040/20

D & A