

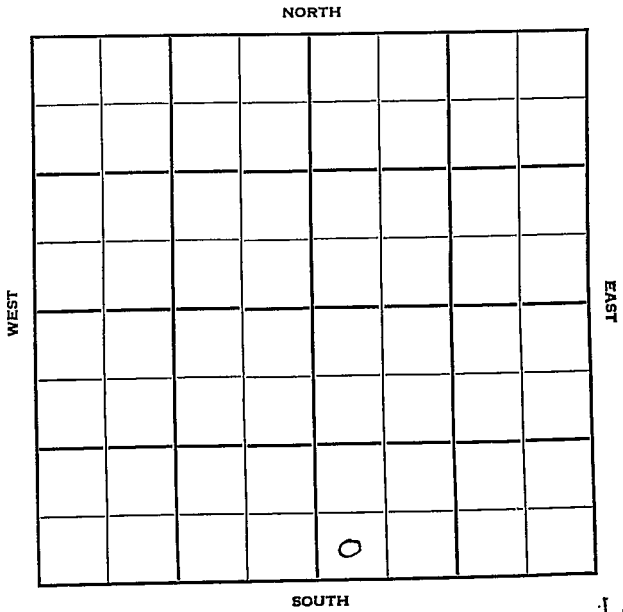
FORM 51 25M 3-49 PETROL

Sheridan

Section 18 Township 7 Range 29W

Well No. #1 Pope

Company Continental (Strat)



Sec. 18 Twp. 7 R. 29-W

Well No. #1 Pope Farm

Continental (Strat) Company

Wildcat Pool Contractor

Sheridan County

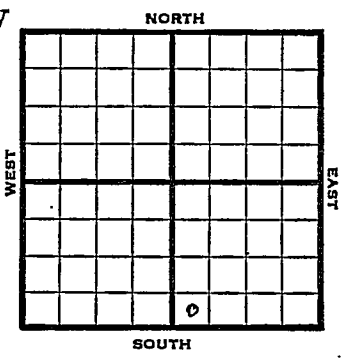
 Ft. from N. Line

330 Ft. from S. Line

 Ft. from E. Line

330 Ft. from W. Line

SW SW SE



-1950

Elev 2902' REPORT

2/1
2/22

Drlg 1590
Completed as dry hole
No information
Aband.

ABANDONED

Sec. 18 Twp. 7 R. 29-W

Well No. #1 Pope Farm

Continental (Strat) Company

Wildcat Contractor

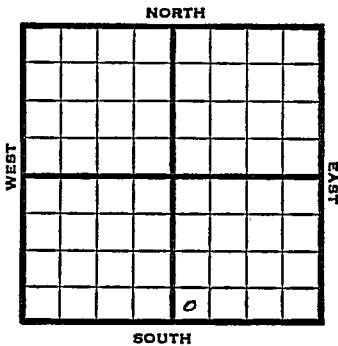
Ft. from N. Line

330 Ft. from S. Line

Ft. from E. Line

330 Ft. from W. Line

SW SW SE



1950 Elev 2902' REPORT

2/1 Drlg 1590'
 2/22 Completed as dry hole
 No information
 Aband.

ABANDONED

Sec. 18 Twp. 7 R. 29W ✓

Well No. #1 Pope Farm

Continental Company

Contractor

Ft. from N. Line

330'

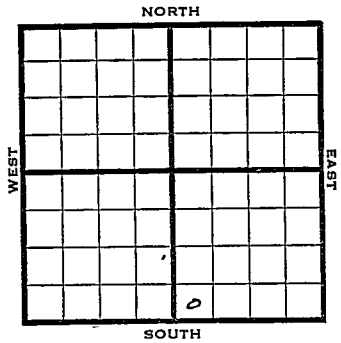
Ft. from S. Line

Ft. from E. Line

330'

Ft. from W. Line

SW SW SE



1950

REPORT

3/15

Anhy 2563' Strat Test
 Heebner 3854'
 Lans. 3994'
 Miss 4523'
 Arb. 4636'
 DST 4643-74
 Rec. 360' mud & 1240' salt wtr.
 D&A

**FIRST REPORT
ABANDONED**

Map No. _____ Sec. 18 Twp. 7 R. 29W

Well No. 1 Pope

Continental (Strat) Company

Contractor

SW SW SE

SECTION PLAT

FIRST REPORT

_____ Ft. from N. Line

330 Ft. from S. Line

_____ Ft. from E. Line

330 Ft. from W. Line

Sheridan County

RECORD

Location _____

Cased _____ in., _____ ft.

Rig up _____

Sand _____

Drilling and Remarks:

Gas _____

Oil _____

drlg. 1590

Total Depth _____

PRODUCTION

1st 24 hrs. Nat. _____

1st 24 hrs. after shot _____

Gas _____ Cu. Ft.

Dry Hole _____

Abandoned _____

Date

FEB 1 1950 19

J. E. TYRA Scout

Map No. _____ Sec. 18 Twp. 7 R. 29W

Well No. 1 Pope

Continental (Strat) Company

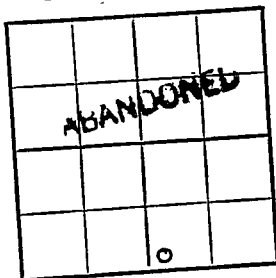
SW SW SE Contractor
SECTION FLAT E. 2902

_____ Ft. from N. Line

330 Ft. from S. Line

_____ Ft. from E. Line

330 Ft. from W. Line



Sheridan County

Location _____

Rig up _____

Drilling and Remarks:

*Completed
as dry hole.
No Information*

RECORD

Cased _____ in., _____ ft.

Sand _____

Gas _____

Oil _____

Total Depth _____

PRODUCTION

1st 24 hrs. Nat. _____

1st 24 hrs. after shot _____

Gas _____ Cu. Ft.

Dry Hole _____

Abandoned _____

Date

FEB 22 1950 19

J. E. TYRA Scout

LANS 3938

Map No. _____ Sec. 18 Twp. 7 R. 29W

Well No. 1 Pope

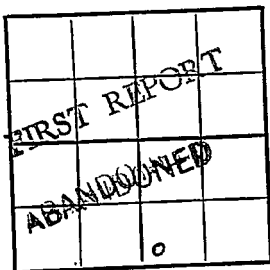
Continental Company

Contractor

SW SW SE

DUP

SECTION PLAT



Ft. from N. Line

330 Ft. from S. Line

Ft. from E. Line

330 Ft. from W. Line

Sheridan County

RECORD

Location _____

Cased _____ in., _____ ft.

Rig up _____

Sand _____

Drilling and Remarks:

Gas _____

Anhy 2563
Heebner 3854

Oil _____

Lans. 3994

Total Depth _____

Miss. 4523

PRODUCTION

Arb. 4636

1st 24 hrs. Nat. _____

DST 4643-74

1st 24 hrs. after shot _____

Rec. 360' mud

Gas _____ Cu. Ft.

& 2140' salt water

Dry Hole _____

D & A

Abandoned 4674

Date

MAR 15 1950 19

J. E. TYRA

Scout