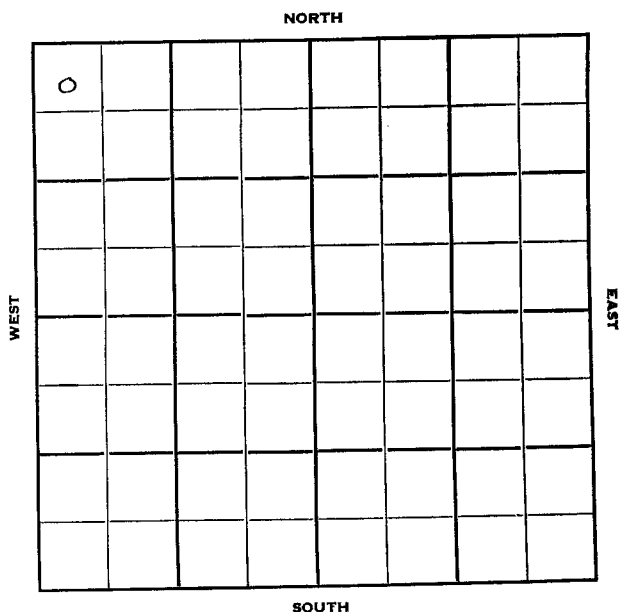


Section 23 Township 7 Range 22WWell No. #1 WorcesterCompany V. D. Sidey

4

Graham

KANSAS
22 W

Sec. 23 Twp. 7 R. 22 W

Well No. # 1 Worcester Farm

V. D. Sidey Company

Contractor

Wilcat

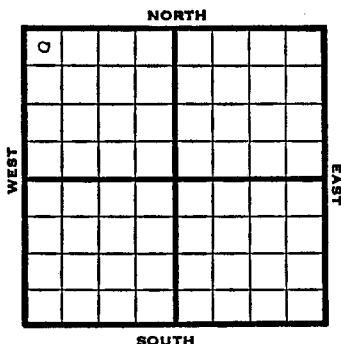
330 Ft. from N. Line

Ft. from S. Line

Ft. from E. Line

330 Ft. from W. Line

NW NW NW



Elev. 2266'

REPORT

1951

9/5 Cellar & pits

11/7 Spud 9-24-51

Oil Well TD 3798

Lans. 3501

Arb. 3796

TD 3798

5" @ 3792 3000 A

Comp. 237' BOPD

COMPLETED

County Graham State KansasSec. 23 (Blk.) 7 (Sur.) 22W Map No.Operator V. D. SideyWell No. 1 Farm WorcesterElev. Location NW NW NW

0									

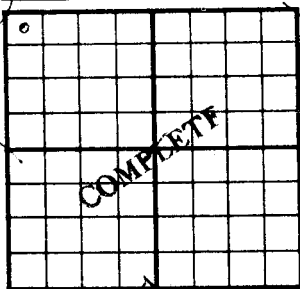
330 Ft. From N Line NW330 Ft. From W Line Quarter1st. Report SEP 5 1951

Completion

Remarks

Spudding Date

Drlg. Data WildcatCellar & pits

County Graham State KansasSec. 23 (Blk. Twp.) 7 (Sur. Rge.) 22W Map No. _____Operator V. D. SideyWell No. 1 Farm WorcesterElev. 2266 Location NW NW NW330 Ft. From N Line NW330 Ft. From W Line Quarter

1st. Report _____

Completion NOV 7 1951Remarks WildcatSpudding Date 9-24-51Drlg. Data Oil well TD 3798Lans. 3501 Arb. 3796 TD 37985" @ 3792 3000 A Comp. 237 bopd

J. E. TYRA