

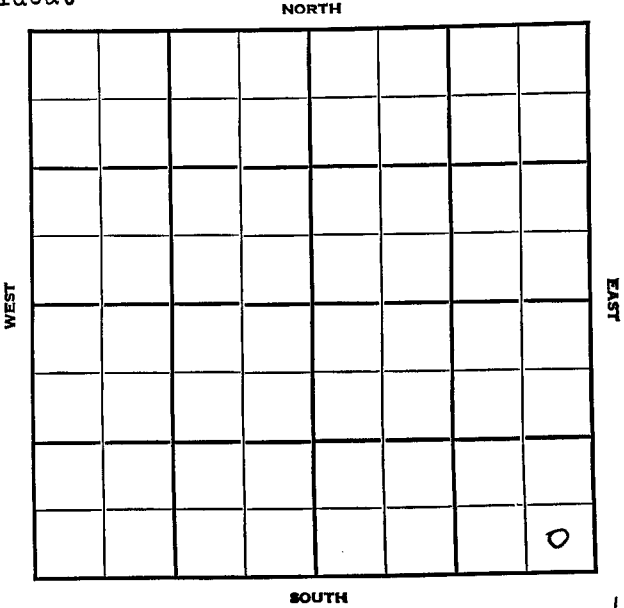
KANSAS

Section 27 Township 7 Range 21W

Well No. #1 Sayers

Company Harry Gore

Wildcat



16

Sec. 27 Twp. 7 R. 21W ✓

Well No. #1 Sayers Farm  
Harry Gore Company

Wildcat

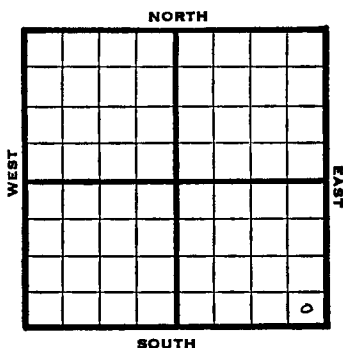
           Ft. from N. Line

330' Ft. from S. Line

330' Ft. from E. Line

           Ft. from W. Line

SE/C



1948	Elev. 2004' REPORT
2/25	Location
3/3	"
3/10	RUR
3/17	Drlg. 860'
3/24	8" @ 189' Drlg. 3055'
3/31	Lansing 3271' Arbuckle 3562' T.D. 3590' <b>ABANDONED</b>

Map No. \_\_\_\_\_ Sec. 27 Twp. 7 R. 21W

Well No. 1 Sayers

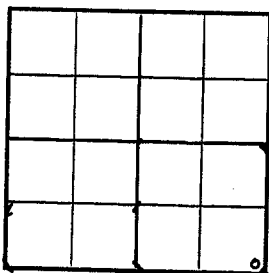
Harry Gore Company

**FIRST REPORT**

Contractor

SE/C

**SECTION PLAT**



\_\_\_\_\_ Ft. from N. Line

330 Ft. from S. Line

330 Ft. from E. Line

\_\_\_\_\_ Ft. from W. Line

Graham County

**RECORD**

Location X

Cased \_\_\_\_\_ in., \_\_\_\_\_ ft.

Rig up \_\_\_\_\_

Sand \_\_\_\_\_

Drilling and Remarks:

Gas \_\_\_\_\_

Oil \_\_\_\_\_

Total Depth \_\_\_\_\_

**PRODUCTION**

1st 24 hrs. Nat. \_\_\_\_\_

1st 24 hrs. after shot \_\_\_\_\_

Gas \_\_\_\_\_ Cu. Ft.

Dry Hole \_\_\_\_\_

Abandoned \_\_\_\_\_

Date

FEB 25 1948 19 \_\_\_\_\_ S. J. LEWIS Scout

Map No. 65 Sec. 27 Twp. 7 R. 21W

Well No. 1 Sayers

Harry Gore Company

**ABANDONED**

Contractor

*E1.2004*

SE/C

SECTION PLAT


\_\_\_\_\_ Ft. from N. Line

330 Ft. from S. Line

330 Ft. from E. Line

\_\_\_\_\_ Ft. from W. Line

Graham County

Location \_\_\_\_\_

Rig up \_\_\_\_\_

Drilling and Remarks:

*Same 3271*

*Cut 3562*

RECORD

Cased \_\_\_\_\_ in., \_\_\_\_\_ ft.

Sand \_\_\_\_\_

Gas \_\_\_\_\_

Oil \_\_\_\_\_

Total Depth 3590

PRODUCTION

1st 24 hrs. Nat. \_\_\_\_\_

1st 24 hrs. after shot \_\_\_\_\_

Gas \_\_\_\_\_ Cu. Ft.

Dry Hole \_\_\_\_\_

Abandoned \_\_\_\_\_

Date

MAR 31 1948 19

S. J. LEWIS Scout