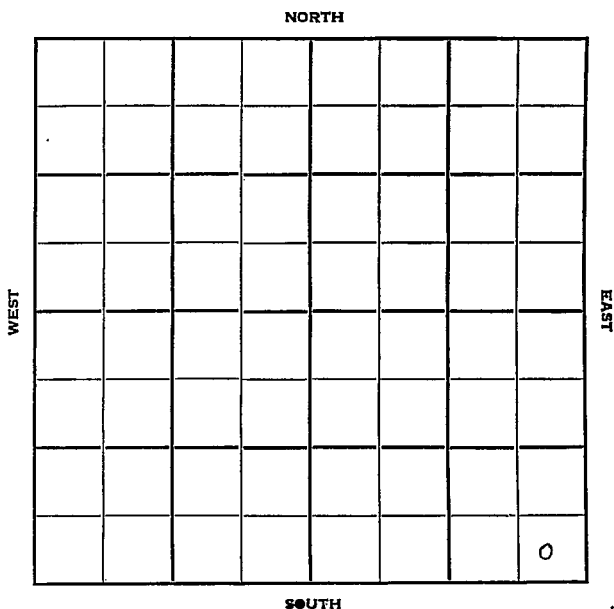


Section 32 Township 7 Range 22W

Well No. #1 Morris

Company Murphin



16

Graham

KANSAS

Sec. 32 Twp. 7 R. 22W

Well No. #1 Morris Farm

Murphin Company

Murphin - Contr. Contractor

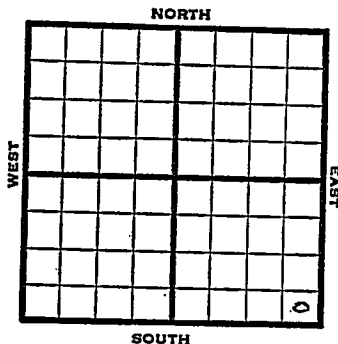
Wildcat

\_\_\_\_\_ Ft. from N. Line

330' Ft. from S. Line

330' Ft. from E. Line

\_\_\_\_\_ Ft. from W. Line



SE SE SE

1951

Elev. 2179' REPORT

10/17

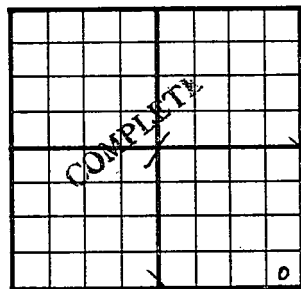
Spud 10-11-51  
8" @ 116  
Anhy 1803  
Drlg. 2609'

11/21

Spud 10-11-51  
Oil well TD 3772' 8" @ 116  
Anhy 1803' Heeb 3375' Tor. 3401'  
Lans. 3413'  
DST 3446-61 open 45 min. rec 428' O &  
GCM, 240' water.  
Arb. 3759'  
TD 3766' 5" @ 3760' CO to 3772'  
SSO 1000 A no inc. PB 3620'  
Perf 3597-3600 FU 600' oil 1000 A  
S/80 BOPH  
Comp. BHB 1068 BOPD

**COMPLETED**



County Graham State KansasSec. 32 (Blk. Twp.) 7 (Sur. Rge.) 22W Map No.Operator Murfin Drlg.Well No. 1 Farm MorrisElev. 2179 Location SE SE SE330 Ft. From S Line SE330 Ft. From E Line Quarter

1st. Report

Completion NOV 21 1951Remarks WildcatMurfin Drlg. - Contr.Spudding Date 10-11-51Drlg. Data Oil well TD 37728" @ 116 Anhy 1803 Heeb. 3375Tor. 3401 Lans. 3413 DST 3446-61open 45 min. Rec. 428' o & gcm 240' waterArb. 3759 TD 3766 5" @ 3760 CO to 3772SSO 1000 A no inc. PB 3620Perf/ 3597-3600 FU 600' oil 1000 AS/ 80 boph Comp. BHB 1068 bopd

J. E. TYRA