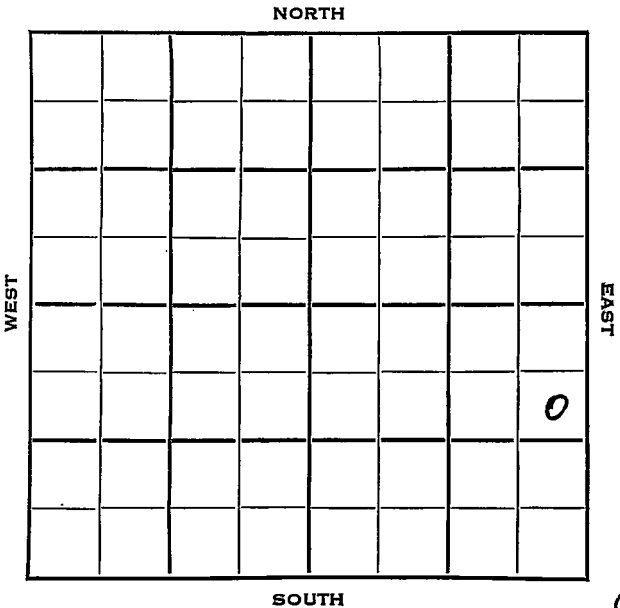


Section 35 Township 7 Range 26 W

Well No. # 1 Sheetz

Company G-M-R Oil



9

Sec. 35 Twp. 7 R. 26W

Well No. #1 Sheetz Farm

G-M-R Oil Company

G-M-R Contractor

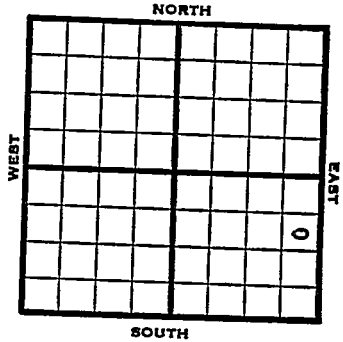
Wildcat

990 Ft. from N. Line

_____ Ft. from S. Line

330 Ft. from E. Line

_____ Ft. from W. Line



SE NE SE

1953	Elev. 2497' REPORT
6/3	Spud 5-27-53 8" @ 200' Anhy 2155' Drlg 3227'
6/10	Heeb 3656, Tor 3677, Lans 3698 DST 3720-42 1 hr, 90' Hly ocm 50% oil 1090# 15" DST 3766-90 1 hr, 920' sw 100' hly ocm 1320# B KC 3908 RTD 4080' 5" @ 3909'
6/24	56/3722-41 1000 A S/2 BO & 1 BWPH 4 hrs. 1500 A S/3 1/2 BO & 1/2 BWPH
7/1	Spud 5-27-53 D & A TD 4080 8" @ 200 Anhy 1255 Heeb 3656 Tor. 3677 Lans 3698 DST 3720-42 open 1 hr rec 90' HOCM 50% oil 1090# DST 3766-90 open 1 hr rec 120' SW 100' HOCM 1130# B KC 3908 TD 4080 5" @ 3909 56/3722-41 1000 A S/2 BO 1 BWPH 4 hr. 1500 A S/3 1/2 BO 1/2 BWPH S/1 1/2 BOPH 1 BWPH D & A

ABANDONED

County Sheridan State Kansas

Sec. 35 (Bk.) 7 (Sur. Rge.) 26W Map No.

Operator G-M-R Oil

Well No. 1 Farm Sheetz

Elev. _____ Location SE NE SE

990 Ft. From N Line SE

330 Ft. From E Line Quarter

Ist. Report JUN 3 1953

Completion _____


Remarks _____

G-M-R - Contr.

Spudding Date 5-27-53

Drig. Data Wildcat

8" @ 200 Anhy 2155 drig. 3227

County Sheridan State KansasSec. 35 (Blk.
(Twp.) 7 (Sur.
Rge.) 26W Map No.Operator G-M-R OilWell No. 1 Farm SheetzElev. 2497 Location SE NE SE990 Ft. From N Line SE330 Ft. From E Line Quarter

1st. Report

Completion JUL 1 1953Remarks WildcatG-M-R - Contr.Spudding Date 5-27-53Drlg. Data D & A TD 40808" @ 200 Anhy 1255 Heeb. 3656Tor. 3677 Lans. 3698 DST 3720-42open 1 hr. Rec. 90' hocm 50% oil1090# DST 3766-90 open 1 hr. Rec.120' sw 100' hocm 1130 B KC 3908TD 4080 5" @ 3909 56/ 3722-41 1000 AS/ 2 bo 1 bwph 4 hr. 1500 AS/ 3½ bo ½ bwph S/ ½ hoph 1 bwphD & A

J. G. McGEHEE