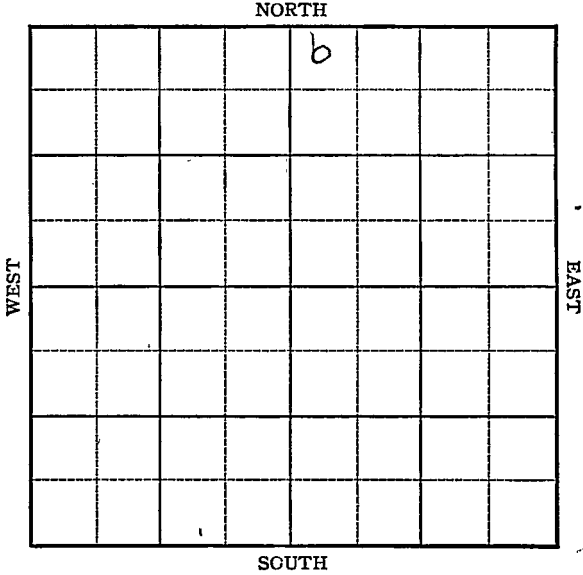


Section 26 35 Township 7 Range 17W

Well No. 1-Hendersen-Hindman

Company Coralena



KANSAS

Sec. 26 35 Twp. 7 R. 17W

Well No. #1-Henderson Hindman Farm

Coralena Company

Stockton

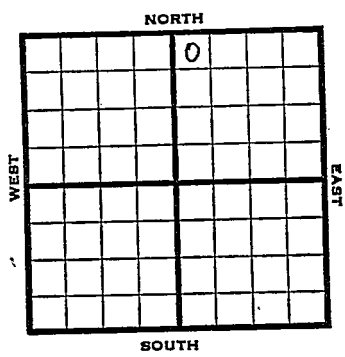
330 Ft. from N. Line

_____ Ft. from S. Line

_____ Ft. from E. Line

330 Ft. from W. Line

NW NE



1946 Elev. 1835 REPORT

- 5/1 Location
- 5/7 RUR
- 5/14 "
- 5/21 Drlg 916'
- 5/29 Anhy. 1145
10" @ 1155'
Drlg. 2611'
- 6/5 Topeka 2671
7" @ 2692
TD 2717-
250' oil 12 hrs.
- 6/12 1300 acid
Pump 1 1/2 oil PH 8% W-1600 acid
- 6/18 " " "
- 6/26 " " "
- 7/3 Pump 150 oil in 24 hrs.
- 7/9 " " "
- 7/16 " " "
- 7/24 Topeka 2671
7" @ 2692
2900 acid.
TD 2717
Pump 107 oil plus 22% W. Pot.
Grav. 34.0

COMPLETED

Kansas Pool Name Stockton

Map No. 67 Sec. 26 Twp. 7 R. 17W

Well No. 1 Henderson

Coralena Company

FIRST REPORT Contractor

NW NE

SECTION PLAT

330 Ft. from N. Line

_____ Ft. from S. Line

_____ Ft. from E. Line

330 Ft. from W. Line

Rocks County

Location X

Rig up _____

Drilling and Remarks:

RECORD

Cased _____ in., _____ ft.

Sand _____

Gas _____

Oil _____

Total Depth _____

PRODUCTION

1st 24 hrs. Nat. _____

1st 24 hrs. after shot _____

Gas _____ Cu. Ft.

Dry Hole _____

Abandoned _____

Date

MAY 1 1946 19 _____

S. J. LEWIS Scout

Kan. Well Name Stockton

KANSAS

Map No. 64 Sec. 35 Twp. 7 R. 17W

Well No. 1 Hindman

Coralena Company

CORRECTION Contractor

NW NE

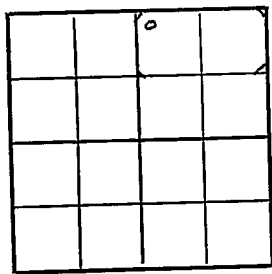
SECTION PLAT

330 Ft. from N. Line

_____ Ft. from S. Line

_____ Ft. from E. Line

330 Ft. from W. Line



Rooks County

Location _____

Rig up _____

Drilling and Remarks:

Reported as
#1 Henderson
26-7-17W

RECORD

Cased _____ in., _____ ft.

Sand _____

Gas _____

Oil _____

Total Depth _____

PRODUCTION

1st 24 hrs. Nat. _____

1st 24 hrs. after shot _____

Gas _____ Cu. Ft.

Dry Hole _____

Abandoned _____

Date

MAY 8 1946 19

S. J. LEWIS Scout

Pool Name Stockton Pool

KANSAS

~~Kansas~~

Map No. 64 Sec. 35 Twp. 7 R. 17W

Well No. 1 Hindman

Coralena

Company

COMPLETED

Contractor

NW NE

E. 1. 1825
SECTION PLAT

330 Ft. from N. Line

_____ Ft. from S. Line

_____ Ft. from E. Line

330 Ft. from W. Line

		0	

Rooks County

RECORD

Location _____

Cased _____ in., _____ ft.

Rig up _____

Sand _____

Drilling and Remarks:

Gas _____

Type ka 2671

Oil _____

5" @ 2692

Total Depth 2717

2900 @ 2670

PRODUCTION

Pump. 107 oil

1st 24 hrs. Nat. _____

+ 22 7/8 W Prod

1st 24 hrs. after shot _____

Gas _____ Cu. Ft.

84 @ 26

Dry Hole _____

Abandoned _____

Date

JUL 24 1946 19

S. J. LEWIS Scout