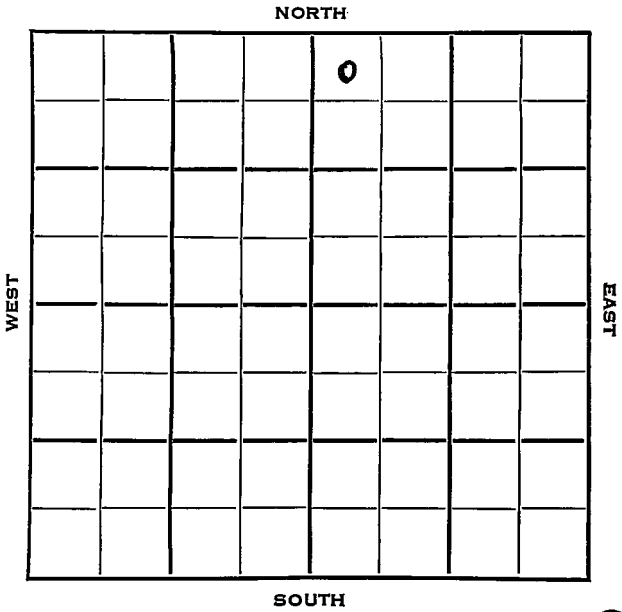


Section 4 Township 7 Range 29 W

Well No. # 1 Emigh

Company ~~MEMORXOXX~~ G-M-R Oil



2

Sec. 4 Twp. 7 R. 29W

Well No. #1 Emigh Farm

G-M-R Oil Company

G-M-R Contractor

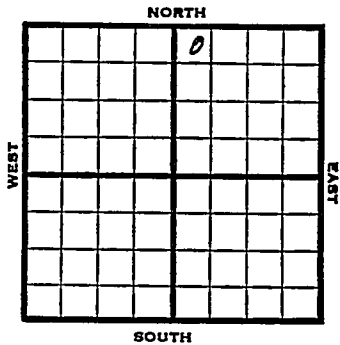
330 **Wildcat.**
Ft. from N. Line

_____ Ft. from S. Line

_____ Ft. from E. Line

330 Ft. from W. Line

NW NW NE



1953 Elev. 2805' REPORT

6/3 Loc.

6/10 8" @ 280'
Drlg 1425'

6/24 Heeb 3904 Lans 3944
DST 3971-4000, 1 hr, 60' M
DST 4000-4020, 1 hr, 30' mud
DST 4095-4115, 1 hr, 4' M
Miss li 4451'
DST 4450-88, 1 hr, 30' SW 100#
RTD 4488' 5" @ 4157

7/1 CO

7/8 Spud 6-7-53
D & A
TD 4488'
8" @ 280'
Heeb 3904, Lans 3944,
DST 3971-4000 opn 1 hr, rec 60' mud,
O#.
DST 4000-20, opn 1 hr, rec 30' mud,
O#
DST 4095-4115, opn 1 hr, rec 4' mud,
O#
Miss 4451,
DST 4450-88, opn 1 hr, rec 30' wtr,
100#
TD 4488'

OVER

1953

Information brought forward.

7/8

5th @ 4157^r

CO to 4130

12/ 4102-06 500 A S/ 3 go 3 gwph

D & A

ABANDONED

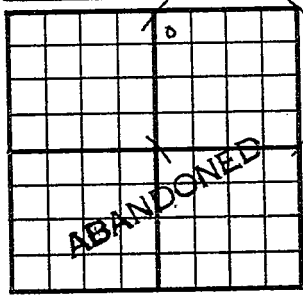
County Sheridan State Kansas

Sec. 4 (Blk. 7 (Sur. 29W (Twp.) 7 (Rge.) 29W Map No.

Operator G-M-R Oil

Well No. 1 Farm Emigh

Elev. 2805 Location NW NW NE



330 Ft. From N Line NE

330 Ft. From W Line Quarter

Ist. Report

Completion JUL 8 1953

Remarks Wildcat

G-M-R - Contr.

Spudding Date 6-7-53

Drlg. Data D & A TD 4488

8" @ 280 Heeb. 3904 Lans. 3944

DST 3971-4000 open 1 hr. Rec. 60' mud

0# DST 4000-20 open 1 hr. Rec. 30' mud

0# DST 4095-4115 open 1 hr. Rec. 4' mud

0# Miss. 4451 DST 4450-88 open 1 hr.

Rec. 30' wtr. 100# TD 4488 5" @ 4157

CO to 4130 12/ 4102-06 500 A

S/ 3 go 3 gwph

D & A

J. G. McGEHEE