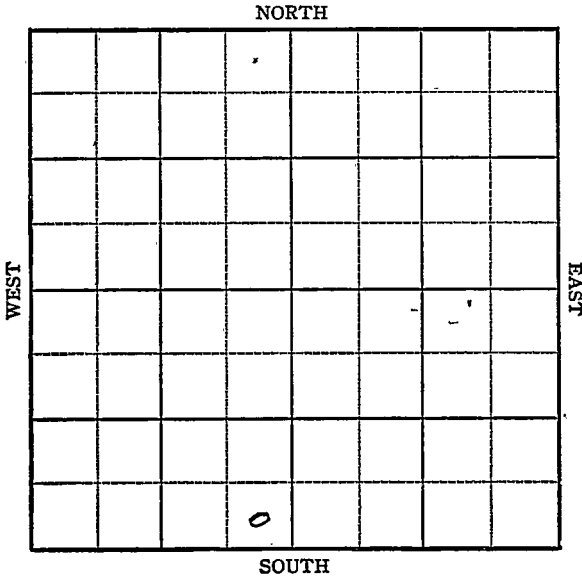


Section 4 Township 7 Range 19W

Well No. #1 Riffe

Company Sohio



14

Sec. 4 Twp. 7 R. 19 W

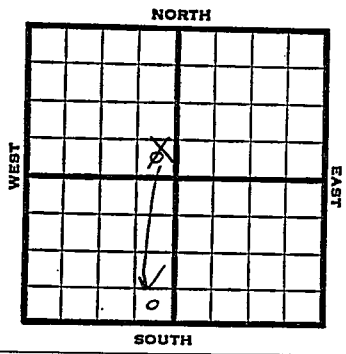
Well No. # 1 Riffe Farm

Sohio Company

B & R Drlg. Co. - Contr. Contractor

Wildcat

_____ Ft. from N. Line
330 Ft. from S. Line
330 Ft. from E. Line
 _____ Ft. from W. Line



SE SE ~~NW~~ ^{SW}

1951 Elev. 2016' REPORT

5/29
8/8

Location
 Spud 5-30-51
 Oil Well TD 3537
 8" @ 201
 Anhy 1540-71 Top. 2974
 DST 3146-82 opn 45 min.
 Rec. 55' ocm
 Heeb. 3172 Lans. 3216
 DST 3283-3309 opn 1 hr
 Rec. 60' ocm
 DST 3359-79 opn 1/2 hr Rec. 85' hoem
 DST 3387-3413 opn 1 hr Rec. 115'
 ocm BKC 3436 Arb. 3512
 DST 3465-3500 opn 1 hr
 Rec. 8' mud 5" @ 3501 DD 3519
 SW & SSO DD 3521 W & sso
 DD 3522 W& SSO DD 3537
 PB 3408 12/3393-96 dry 1000A
 S/18 bo 5 gwph Dec. 2500 A
 B/38 goph 11 gwph 8/3373-75
 40 goph 4 gwph SP 3330 16/3303-07
 16/3293-97 24/3275-81 dry 3000 A
 S/13 bfph SP 3265 16/3223-27
 16/3230-34 dry 3000 A S/3 bfph
 SP 3213 DP 3328 S/68 bf 8 hr
 30% wtr P/153 bf 17 hr 30% wtr
 Comp. 119 bopd 30% wtr.

COMPLETED

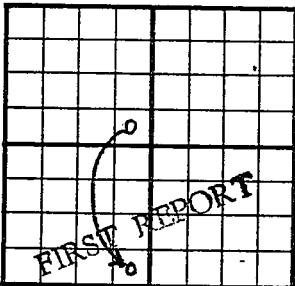
County Rooks State Kansas

Sec. 4 (Blk. Twp.) 7 (Sur. Rge.) 19W Map No.

Operator Schie

Well No. 1 Farm Riffe

Elev. Location SE SE NW



330 Ft. From S Line NW

330 Ft. From E Line Quarter

Ist. Report MAY 29 1951

Completion _____

Remarks _____

Spudding Date _____

Drig. Data Wildcat

Location

Drlg. Data

S/ 13 bfph SP 3265 16/ 3223-27
16/ 3230-34 dry 3000 A S/ 3 bfph.
SP 3213 DP 3328 S/ 68 bf 8 hr.
30% water P/ 153 bf 17 hr. 30% water
Comp. 119 bopd 30% water

Misc. _____
Pierce Map _____
France Map _____
Tracings _____
Land Well Map _____
Land Small Map _____
Court Cards _____

5

MAR 16 1951