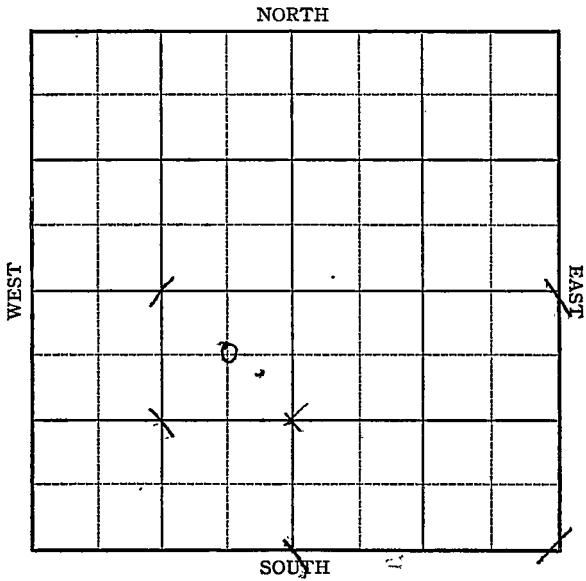


Section 15 Township 8 Range 14-W

Well No. #1 Peter Neuschwanger

Company Carter Oil Co.



Sec. 15 Twp. 8 R. 14-W

Well No. #1 Peter Neuschwanger Farm
Carter Oil Company

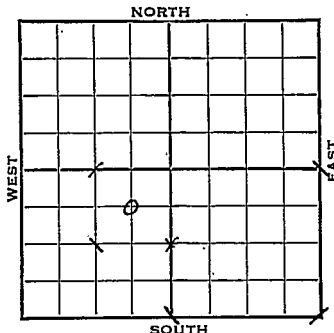
Wildcat

660 Ft. from N. Line

_____ Ft. from S. Line

660 Ft. from E. Line

_____ Ft. from W. Line



C NE SW 1873 OF 18706V

1943

REPORT

1/13	Location
1/20	"
1/27	"
2/3	"
2/10	Rotary
2/17	Run 280' Csg.
2/24	Greenhorn 370 Dakota 485 Anhy 1097 Ft. Riley 1840 Flowenece 1930 Wreford 2010 Drlg. 2205
3/3	Topeka 2798 SSO 2808-09 Lans 3060 SO 3104-06 Coring,
3/10	SO 3106-12 Drlg. 3456'
3/17	Viola 3566 Arb. 3728 T.D. 3794' No shows.

ABANDONED

KANSAS

Map No. 63 Sec. 15 Twp. 8 R. 14W

Well No. 1 Peter Neuschwanger

Carter Oil Company

FIRST REPORT Contractor

C NE SW

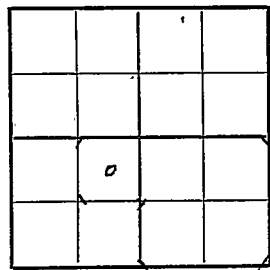
SECTION PLAT

660 Ft. from N. Line

_____ Ft. from S. Line

660 Ft. from E. Line

_____ Ft. from W. Line



WILDCAT

Location X XX

Rig up _____

Drilling and Remarks:

RECORD

Cased _____ in., _____ ft.

Sand _____

Gas _____

Oil _____

Total Depth _____

PRODUCTION

1st 24 hrs. Nat. _____

1st 24 hrs. after shot _____

Gas _____ Cu. Ft.

Dry Hole _____

Abandoned _____

Date

JAN 13 1943 19

S. J. LEWIS Scout

KANSAS

Map No. 63 Sec. 15 Twp. 8 R. 14W

Well No. 1 Peter Neuschwanger

Carter Oil Company

ABANDONED Contractor

C NE SW

SECTION PLAT

660 Ft. from N. Line

_____ Ft. from S. Line

660 Ft. from E. Line

_____ Ft. from W. Line

WILDCAT

RECORD

Location _____

Cased _____ in., _____ ft.

Rig up _____

Sand _____

Drilling and Remarks:

Gas _____

Vista 3566

Oil _____

Co. & 3728

Total Depth 3794

Koshowe

PRODUCTION

1st 24 hrs. Nat. _____

1st 24 hrs. after shot _____

Gas _____ Cu. Ft.

Dry Hole _____

Abandoned _____

Date

MAR 17 1943 19

S I I FWIS Scout