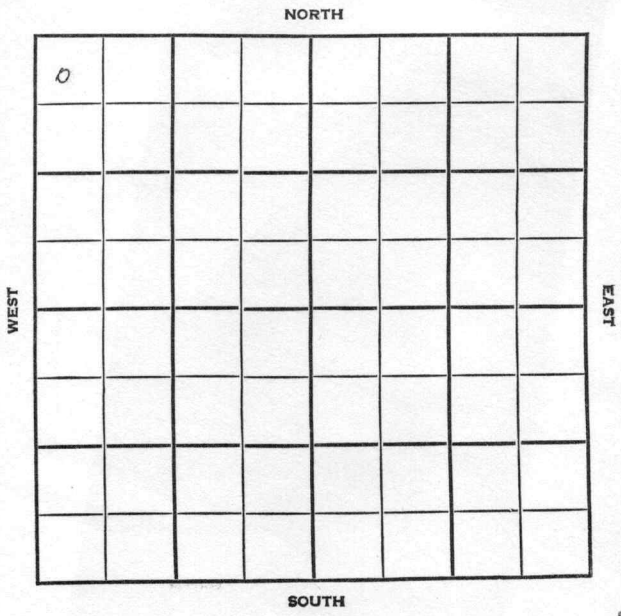


Section 17 Township 8 Range 34W

Well No. #1 Schielke

Company Derby & Van Grisso



4

Thomas KANSAS

| | | |
|------------|-----------|------------|
| SEC. 17 | TWP. 8 | R. 34 W |
|------------|-----------|------------|

WELL NO. # 1 Schielke FARM

COMPANY Derby & Van-Grisso

CONTRACTOR Snell & Nye

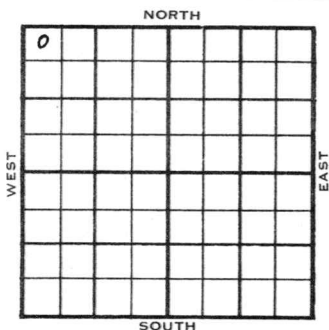
Wildcat

330 Ft. from N. Line

Ft. from S. Line

Ft. from E. Line

330 Ft. from W. Line



NW NW NW

Stanolind - DHM

| 1954 | ELEVATION 3240' | REPORT |
|-------|---|-----------|
| 9/8 | Location | |
| 10/13 | Spud 9-19-54 D & A TD 4931' 8-5/8" @ 292' Heeb 4076', Tor 4106', Lans 4121' Marm 4404', Miss 4720', DST 3673'-96' opn 1/2 hr, rec 8' Mud, 590# DST 4140'-84' opn 1 hr, rec 900' s.w. 1120# DST 4200'-24' opn 1/2 hr, rec 6' Mud, 1190# DST 4481 -4520' opn 45 min, rec 15' Mud 350# TD 4931' DST 4916'-31' opn 1 hr, rec 510' s.w. 1080# D & A | |
| | | ABANDONED |

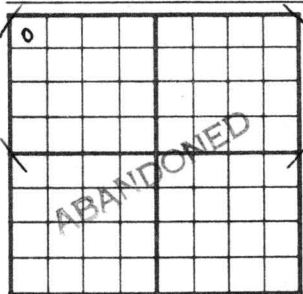
County Thomas State Kansas

Sec. 17 (Blk. 8 (Sur. 34W (Twp. 8 (Rge. 34W Map No.

Operator Derby & Van-Grisso

Well No. 1 Farm Schielke

Elev. 3240 Location NW NW NW



330 Ft. From N Line NW

330 Ft. From W Line Quarter

Ist. Report

Completion OCT 13 1954

Remarks Wildcat

Nye & Snell - Contr.

Spudding Date 9-19-54

Drlg. Data D & A TD 4931

8 5/8" @ 292 Heeb. 4076 Tor. 4106

Lans. 4121 Marm. 4404 Miss. 4720

DST 3673-96 open 1/2 hr. Rec. 8' mud

590# DST 4140-84 open 1 hr. Rec. 900'

sw 1120# DST 4200-24 open 1/2 hr.

Rec. 6' mud 1190# DST 4481-4520

open 45 min. Rec. 15' mud 350#

TD 4931 DST 4916-31 open 1 hr. Rec.

510' sw 1080#

D & A

FABEN GILSTRAP