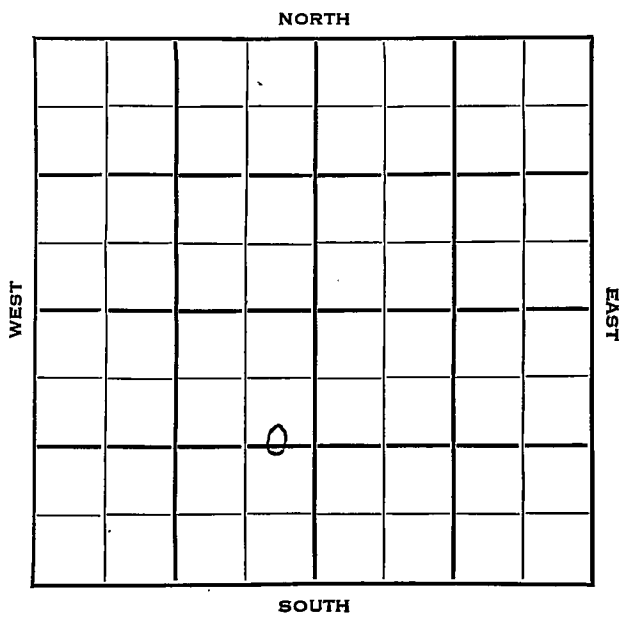


Section 19 Township 8 Range 17W

Well No. #6 Krug

Company Shell Oil



Rooks

KANSAS

SEC.	TWP.	R.
19	8	17W

WELL NO.

6 Krug

FARM

COMPANY

Shell Oil

CONTRACTOR

Sidey

Elm Creek Pool

1324

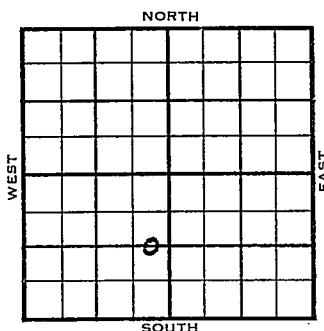
Ft. from N. Line

Ft. from S. Line

330

Ft. from E. Line

Ft. from W. Line



C E/2 E/2 SW

	ELEVATION	REPORT
1953	1952'	

11/4	Spud 11-2-53 Drlg. 1185'
11/11	8" @ 1274 w/600 Anhy 1267' Drlg. 3097'
11/18	Lans. 3108' Arb. 3369 RTD 3371' 5" @ 3370
12/16	Spud 11-2-53 Oil well TD 3378 8" @ 1274 Anhy 1267' Top. 2857' Heeb 3066 Tor. 3089 Lans 3108 Arb. 3369 TD 3371 5" @ 3370 DD 3378 FU 550' oil 2 hr. 1000 A S/21 BOPH 4 hr. P/186 BO 24 hr. P/143 BOPD Comp. 319 BOPD

COMPLETED

County Rooks State Kansas

Sec. 19 (Blk.) 8 (Sur.) 17W Map No.

Operator Shell Oil

Well No. 6 Farm Krug

Elev. _____ Location C E $\frac{1}{2}$ E $\frac{1}{2}$ SW

1324 Ft. From N Line SW

330 Ft. From 1/2 Line Quarter

Ist. Report NOV 4 1953

Completion _____

Remarks _____

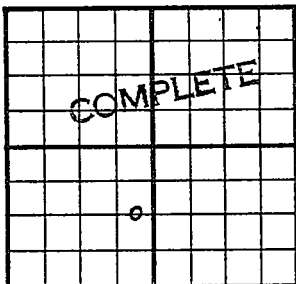
Sidey - Contr.

Spudding Date 11-2-53

Drlg. Data Elm Creek Pool

drlg. 1185

County Rooks State Kansas
 Sec. 19 (Blk. 8 (Sur. 17W Map No. (Twp.))
 Operator Shell Oil
 Well No. 6 Farm Krug
 Elev. 1952 Location C E $\frac{1}{2}$ E $\frac{1}{2}$ SW



1324 Ft. From N Line SW
330 Ft. From E Line Quarter

Ist. Report

Completion DEC 16 1953

Remarks Elm Creek Pool

Sidey - Contr.

Spudding Date 11-2-53

Drlg. Data Oil well TD 3378

8" @ 1274 Anhy 1267 Top. 2857

Heeb. 3066 Tor. 3089 Lans. 3108

Arb. 3369 TD 3371 5" @ 3370

DD 3378 FU 550' oil 2 hr. 1000 A

S/ 21 boph 4 hr. P/ 186 bo 24 hr.

P/ 143 bopd Comp. 319 bopd

J. G. McGEHEE