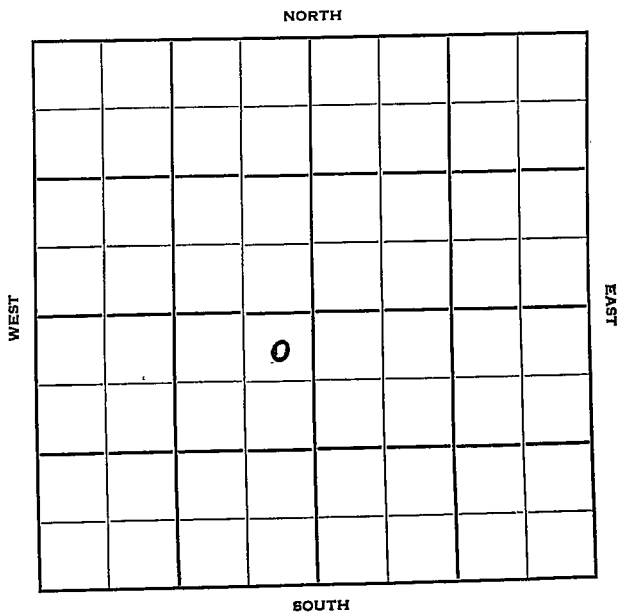


Section 19 Township 8 Range 17 W

Well No. # 1 H. A. Krug

Company Shell



Sec. 19 Twp. 8 R. 17W

Well No. #1 H. A. Krug Farm

Shell Company

Contractor

Elm Creek

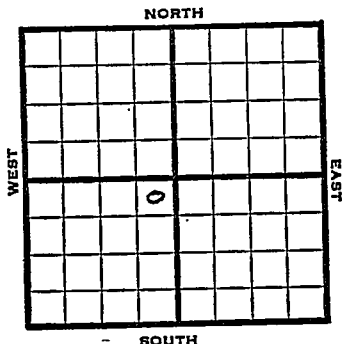
330' Ft. from N. Line

Ft. from S. Line

330' Ft. from E. Line

Ft. from W. Line

NE NE SW



1952

Elev. 1949' REPORT

5/21
5/28

Location
8" @ 1275'
Anhy 1268'
Drlg. 1695'

6/11

Topeka 2851 Tor. 3085
Lans. KC 3107 Arb. 3370
RTD 3372 Schl 4" @ 3372
DD 3378 TD B/1/2 BOPH
fill up 900' fluid Fishing

6/18

Rec fish 500 A S/29 BO 11 hr.
P/64 BO plus 1 BW 24 hrs.
P/43 BO plus 1 BW 24 hrs.

6/25

S pud 5-23-52 Oil Well TD 3378
8" @ 1275 Anhy 1268 Top. 2851
Tor. 3085 Lans. 3107
Arb. 3370
TD 3372 4" @ 3372 DD 3378
B 1/2 boph FU 900' fluid 500 A
S/29 bo 11 hr. P/54 bo 1 bw
24 hr. P/43 bo 1 bw
Comp. 44 bopd

COMPLETED

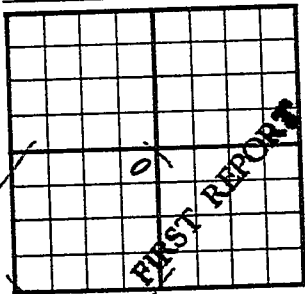
County Rooks State Kansas

Sec. 19 (Blk. 8 (Sur. 17W Twp.) Rge.) Map No.

Operator Shell

Well No. 1 Farm H. A. Krug

Elev. _____ Location NE NE SW



330 Ft. From N Line SW

330 Ft. From E Line Quarter

1st. Report MAY 21 1952

Completion _____

Remarks _____

Spudding Date _____

Drig. Data Elmcreek

Location

J. G. McGEHEE

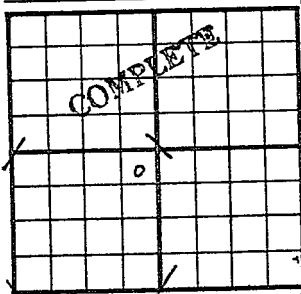
County Rooks State Kansas

Sec. 19 (Blk. 8) (Sur. Rge.) 17W Map No.

Operator Shell Oil

Well No. 1 Farm H. A. Krug

Elev. 1949 Location NE NE SW



330 Ft. From N Line SW

330 Ft. From E Line Quarter

1st. Report

Completion JUN 25 1952

Remarks Elm creek Pool

Spudding Date 5-23-52

Drlg. Data Oil well TD 3378

8" @ 1275 Anhy 1268 Top. 2851

Tor. 3085 Lans 3107 Arb. 3370

TD 3372 4" @ 3372 DD 3378 B/ $\frac{1}{2}$ boph

FU 900! fluid 500 A S/ 29 bo 11 hr.

P/ 54 bo 1 bw 24 hr. P/ 43 bo 1 bw

Comp. 44 bopd

J. G. McGEHEE