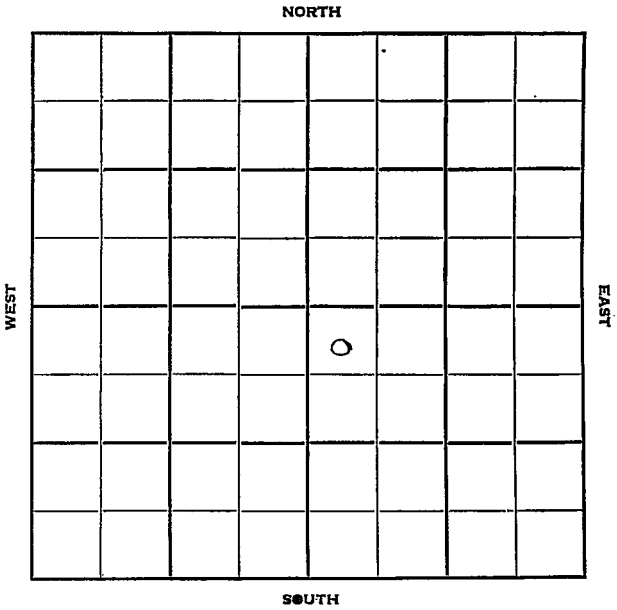


Section 19 Township 8 Range 17W

Well No. #1 Reeder

Company Cities Service



Sec. 19 Twp. 8 R. 17W

Well No. #1 Reeder Farm

Cities Service Company

Holm Drlg. - Contr. Contractor

Elm Creek Pool

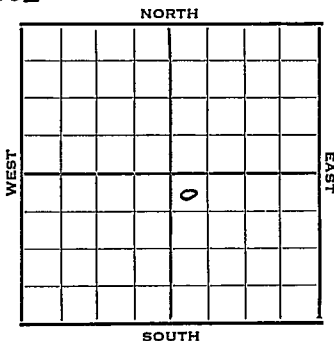
330' Ft. from N. Line

Ft. from S. Line

Ft. from E. Line

330' Ft. from W. Line

NW NW SE



1951 Elev. 1958' REPORT

12/12 Cellar & Pits
 1952
 2/6 Lans. 3119 Arb. 3380
 5" @ 3381 DD 3388 TD
 2000 A P 57 BO & 3 BW 22 hrs.
 2/13 No report
 2/20 NR
 2/27 Spud 12-13-51
 Oil Well TD 3394
 8" @ 250
 Lans. 3119 Arb. 3380
 TD 3384 5" @ 3381 DD 3388
 17 go 1/2 hr. 1000 A P. 35 bo 5% wtr.
 3 hr. 2000 A P/ 40 bo 2 bwpd
 DD 3394 2000 A P/ 2 boph P/ 57 bo
 3 bw 22 hr.
 Comp. 40 bopd 2% wtr.

COMPLETED

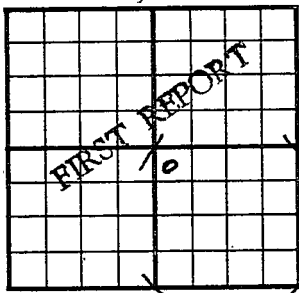
County Rooks State KANSAS

Sec. 19 (Blk. Twp.) 8 (Sur. Rge.) 17W Map No.

Operator Cities Service

Well No. 1 Farm Reeder

Elev. Location NW NW SE



330 Ft. From N Line SE

330 Ft. From W Line Quarter

1st. Report DEC 1 2 1951

Completion

Remarks

Holm Drlg. - Contr.

Spudding Date

Drlg. Data Elm Creek Pool

Cellar & pits

J. E. TYRA

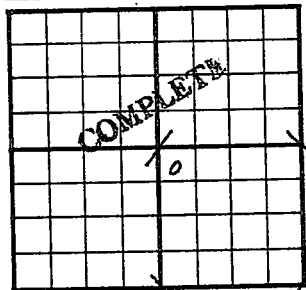
County _____ Rocks _____ State Kansas

Sec. 19 (Blk. 8 (Sur. 17W Twp. 8 (Rge. 17W Map No. _____)

Operator Cities Service

Well No. 1 Farm Reeder

Elev. 1958 Location NW NW SE



330 Ft. From N Line SE

330 Ft. From W Line Quarter

Ist. Report

Completion FEB 27 1952

Remarks Elm Creek Pool

Holm Drlg. - Contr.

Spudding Date 12-13-51

Drlg. Data Oil well TD 3394

8" @ 250 Lans: 3119 Arb. 3380

TD 3384 5" @ 3381 DD 3388 17 go 1/2 hr.

1000 A P/ 35 bo 5% water 3 hr.

2000 A P/ 40 bo 2 bwpd DD 3394

2000 A P/ 2 boph P/ 57 bo 3 bw 22 hr

Comp. 40 bopd 2% water

J. G. MCGEHEE