

KANSAS

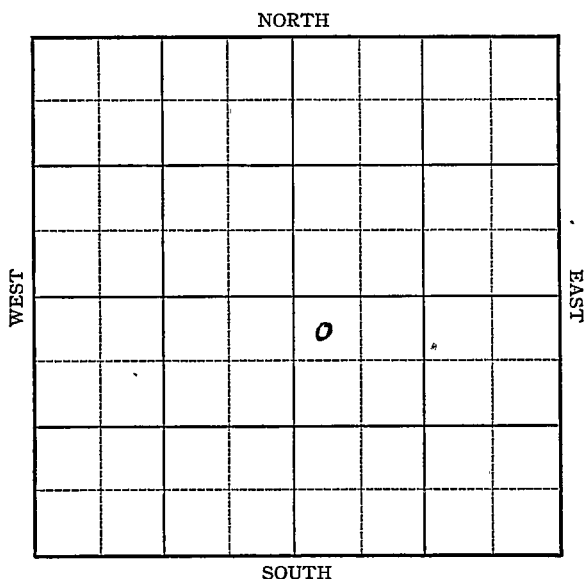
FORM 51 5M 1-42 PETROL

Sheridan

Section 23 Township 8 Range 26-W

Well No. #3 Pratt East #1

Company Union Oil of Calif



10

Sec. 23 Twp. 8 R. 26-W

Well No. #3 Pratt East #1 Farm

Union Oil of Calif. Company

Studey

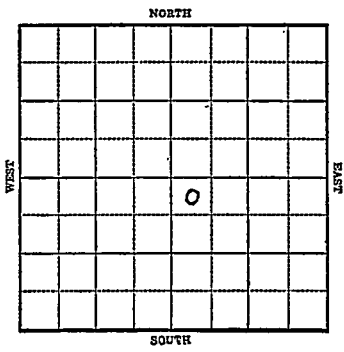
330 Ft. from N. Line

_____ Ft. from S. Line

_____ Ft. from E. Line

330 Ft. from W. Line

Elev. 2937



1943

R E P O R T

- 6/9 Derrick
- 6/16 10" @ 272'
Drlg. 2200'
- 6/23 Drlg. 3672'
- 6/30 Anhy 2072
Topeka 3363
Lans 3613
SO 3646-50, 3653-68
T.D. 3753
5" @ 3740'
Rust
- 7/7 T. D. 3754
No shows 3 shots 3738-40
- 7/15 44 shots 3736-46-5500 acid
Temp P&T 155
- 7/21 S.D.
- 7/28 "
- 8/4 "

OVER

1943

8/11

Lans 3613

5th @ 3740

Perf. Lanss

5500 acid

Pump 324 Pot.

T.D. 3754

Gravity 43

COMPLETED

KANSAS

Sheridan

Map No. 67 Sec. 23 Twp. 8 R. 26W

Well No. 3 Pratt East #1

Union Oil of Calif. Company

FIRST REPORT

Contractor

NW SE

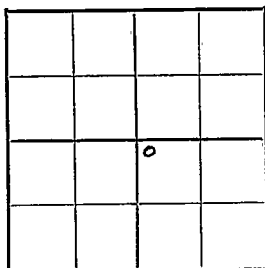
SECTION PLAT

330 Ft. from N. Line

_____ Ft. from S. Line

_____ Ft. from E. Line

330 Ft. from W. Line



STUDEY POOL

RECORD

Location _____

Cased _____ in., _____ ft.

Rig up _____

Sand _____

Drilling and Remarks:

Gas _____

Oil _____

Total Depth _____

Derrick

PRODUCTION

1st 24 hrs. Nat. _____

1st 24 hrs. after shot _____

Gas _____ Cu. Ft.

Dry Hole _____

Abandoned _____

Date

JUN 9 1943 19

S. J. LEWIS Scout

Sheridan

Map No. **KANSAS** Sec. 23 Twp. 8 R. 26W

Well No. 3 Pratt

Union Oil of Calif. Company

COMPLETED Contractor

NW SE

SECTION PLAT

330 Ft. from N. Line

_____ Ft. from S. Line

_____ Ft. from E. Line

330 Ft. from W. Line

		0	

STUDEY POOL

Location _____

Rig up _____

Drilling and Remarks:

*Name 3613**5" @ 3740**Perf. Lane.**5500 acid**Pump 324 Prod.**430 Gr.*

RECORD

Cased _____ in., _____ ft.

Sand _____

Gas _____

Oil _____

Total Depth 3754

PRODUCTION

1st 24 hrs. Nat. _____

1st 24 hrs. after shot _____

Gas _____ Cu. Ft.

Dry Hole _____

Abandoned _____

Date

AUG 1 1 1943

19

S. J. LEWIS Scout