

KANSAS

O.W.W.O.

FORM 51 5M PETROL


Sheridan

Section 23 Township 8 Range 26-W

Well No. #6 Pratt

Company Musgrave Petro.
Union Oil of Calif

NORTH NW SW SE



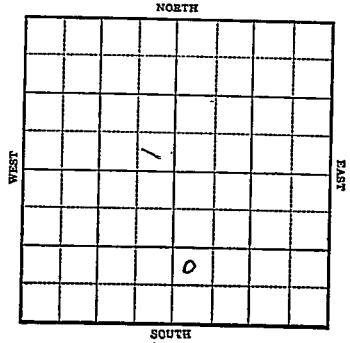
15

Sec. 23 Twp. 8 R. 26 W

Well No. #6 Pratt Farm _____

Union Oil of Calif. Company _____

_____ Ft. from N. Line
990 Ft. from S. Line
 _____ Ft. from E. Line
330 Ft. from W. Line



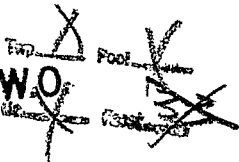
1943

R E P O R T 242j

- 10/6 Location
- 10/13 10" @ 202
Drlg. 1575'
- 10/20 Drlg. 3620'
- 10/27 Lans 3596
T.D. 3735'
7" @ 3722
Rust
- 10/3 "
- 11/10 500 acid Bail 5 gals oil PH
- 11/17 Lans 3596
7" @ 3722
T.D. 3769.
Water trace oil

ABANDONED

O.W.W.O.



S-513-B

County Sheridan Elev. _____
 Sec. 23 Twp. 8 Rge. 26W
 Company Musgrove Petroleum
 Farm Name Pratt No. 6

TOPS	DEPTH	LOG	DATUM
Anh.			
Tp.	3355		
H.	3555		
Tr.			
Dg.			
B.L.			
L.	3600		
K.C.			
B.K.C.			
Ce.			
C.			
M.			
M.			
K.			
Mz.			
Mq.			
V.			
S.			
S.			
A.			
R.			
Pf.			
G.			
T.D.	3669		

Loc. in Sec. _____
 NW SW SE
 (O.W.W.O.)

Geol. O.W.W.O.
 Contr. _____

Pool _____

FIRST REPORT
 JUL 23 19
 0

Date Comm. _____
 (Was Union Oil #6 Pratt) MTR

Co.

Lse.

No.

Sec.

T.

R.

KANSAS

Map No. 67 Sec. 23 Twp. 8 R. 26W

Well No. 6 Pratt

Union Oil of Calif. Company

FIRST REPORT

Contractor

NW SW SE

SECTION PLAT

_____ Ft. from N. Line

990 Ft. from S. Line

_____ Ft. from E. Line

330 Ft. from W. Line

		o	

Studey Pool

Location x

Rig up _____

Drilling and Remarks:

RECORD

Cased _____ in., _____ ft.

Sand _____

Gas _____

Oil _____

Total Depth _____

PRODUCTION

1st 24 hrs. Nat. _____

1st 24 hrs. after shot _____

Gas _____ Cu. Ft.

Dry Hole _____

Abandoned _____

Date

OCT 6 1943 19

S. J. LEWIS Scout

KANSAS

Map No. 67 Sec. 23 Twp. 8 R. 26W

Well No. 6 Pratt

Union Oil of Calif. Company

ABANDONED

Contractor

NW SW SE

SECTION PLAT

Ft. from N. Line

990

Ft. from S. Line

Ft. from E. Line

330

Ft. from W. Line

Studey Pool

Location _____

Rig up _____

Drilling and Remarks:

Law 8596

7" @ 8722

Water trace oil

RECORD

Cased _____ in., _____ ft.

Sand _____

Gas _____

Oil _____

Total Depth 8769

PRODUCTION

1st 24 hrs. Nat. _____

1st 24 hrs. after shot _____

Gas _____ Cu. Ft.

Dry Hole _____

Abandoned _____


Date

NOV 1 7-1943

19

S. J. LEWIS

Scout



S-513-B

County Sheridan Elev. _____
 Sec. 23 Twp. 8 Rge. 26W
 Company Musgrove Petroleum
 Farm Name Pratt No. 6

TOPS	DEPTH	LOG	DATUM
Anh.			
Tp.	3355		
H.	3555		
Tr.			
Dg.			
B.L.			
L.	3600		
K.C.			
B.K.C.			
Ce.			
C.			
M.			
M.			
K.			
Mz.			
Mq.			
V.			
S.			
S.			
A.			
R.			
Pf.			
G.			
T.D. <u>3769</u>	<u>3669</u>		

Loc. in Sec. NW 34 SE
(O.I.V.O.)

Geo. O.W.W.O.

Contr. _____

Pool Studley

ABANDONED
 AUG 6 '58

Date Comm. _____
 (Was Union Oil #6 Pratt.) ITR JUL 30 '58
 AUG 6 '58 CO 1806 GRNL 7"
 1720/250 CO 1806 FU 1500'
 Wtr PB1794 to 70 BW ph 70hrs
 Water input well.

⌘

Co.
Lsg.
No.
Sec.
T.
R.