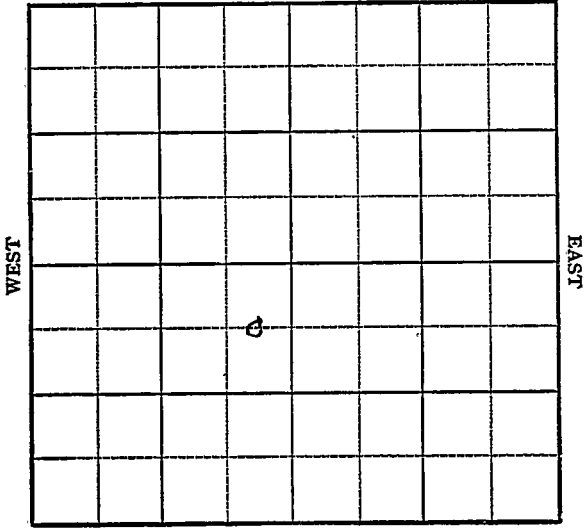


Section 28 Township 8 Range 16W

Well No. 2 Gager

Company Derby Oil

Laton Pool  
NORTH



SOUTH

Sec. 28 Twp. 8 R. 16-W ✓

Well No. #2 Gager Farm

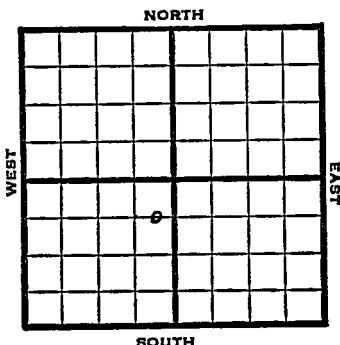
Derby Oil Company  
Laton

660 Ft. from N. Line

\_\_\_\_\_ Ft. from S. Line

330 Ft. from E. Line

\_\_\_\_\_ Ft. from W. Line



C E L N E S W

1948 Elev 1951' REPORT

11/3	Location
11/10	"
11/16	"
11/23	8" @ 210'
11/30	Drlg 3080'
12/8	Lansing 3070' TD 3300' 5" @ 3299'
12/15	Plug 3248-33 shots 3240-46 3500 acid Swb 2 1/2 bbls oil PH 14 hrs
12/22	"
12/29	"
1/5	"
1/12	"
1/19	TD 3300' Lans. 3070' 5" @ 3299' Perf 4000 acid Pump 50 oil Pot 38 Gr. Comp

**COMPLETED**

Map No. \_\_\_\_\_ Sec. 28 Twp. 8 R. 16W

Well No. 2 Gager

Derby Oil Company

FIRST REPORT Contractor

C E L N E SW

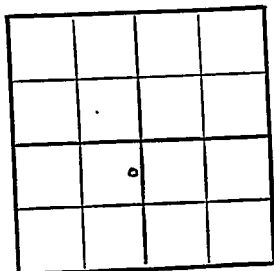
SECTION PLAT

660 Ft. from N. Line

\_\_\_\_\_ Ft. from S. Line

330 Ft. from E. Line

\_\_\_\_\_ Ft. from W. Line



Rooks County

Location X

Rig up \_\_\_\_\_

Drilling and Remarks:

RECORD

Cased \_\_\_\_\_ in., \_\_\_\_\_ ft.

Sand \_\_\_\_\_

Gas \_\_\_\_\_

Oil \_\_\_\_\_

Total Depth \_\_\_\_\_

PRODUCTION

1st 24 hrs. Nat. \_\_\_\_\_

1st 24 hrs. after shot \_\_\_\_\_

Gas \_\_\_\_\_ Cu. Ft.

Dry Hole. \_\_\_\_\_

Abandoned \_\_\_\_\_

Date

NOV 3 1948 19

S. J. LEWIS Scout

Map No. 64 Sec. 28 Twp. 8 R. 16W

Well No. 2 Gager

Derby Oil Company

**COMPLETE**

Contractor

C E L N E S W

*E 11951*

**SECTION PLAT**

660 Ft. from N. Line

         Ft. from S. Line

330 Ft. from E. Line

         Ft. from W. Line

		o	

Rooks County

**RECORD**

Location                                 

Cased          in.,          ft.

Rig up                                 

Sand                                 

Drilling and Remarks:

Gas                                 

*Lane 3070*

*5" @ 3299*

Oil                                  ✓

*Perf.*

*4000000*

Total Depth 3300

*Pump 50 oil 1000  
35 Gp*

**PRODUCTION**

1st 24 hrs. Nat.                                 

1st 24 hrs. after shot                                 

Gas                                  Cu. Ft.

Dry Hole                                 

Abandoned: 5

Date

JAN 19 1949 19

S. J. LEWIS Scout