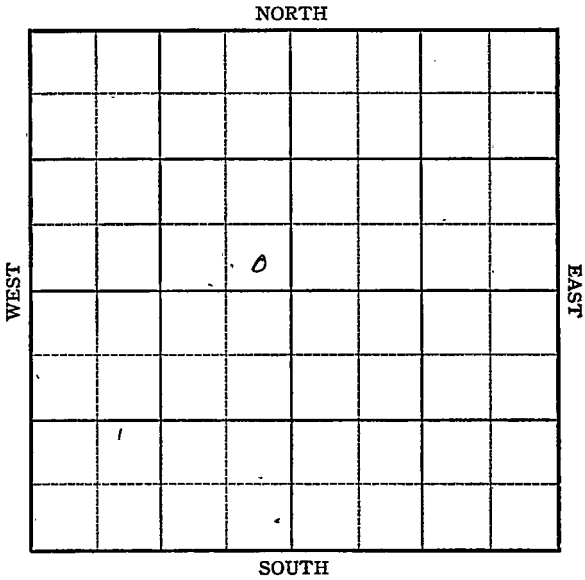


Section 28 Township 8 Range 16-W

Well No: #2 Harrison "B"

Company Cities Service
Laton Pool



Sec. 28 Twp. 8 R. 16W

Well No. #2 Harrison "B" Farm

Cities Service Company

Contractor

Laton Pool

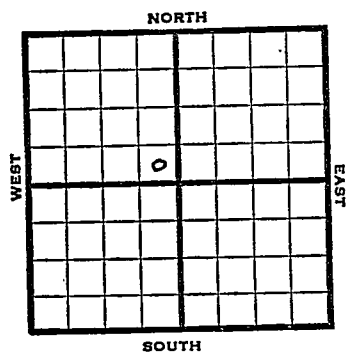
Ft. from N. Line

330' Ft. from S. Line

330' Ft. from E. Line

Ft. from W. Line

SE NW



1949

Elev 1943' REPORT

11/9 Location
 11/16 "
 11/23 8" @ 301'
 Drlg 2162'
 11/29 Lansing 3070'
 Drlg 3420'
 12/7 TD 3445'
 Arb. 3413'
 Aband.
ABANDONED

Map No. _____ Sec. 28 Twp. 8 R. 16W

Well No. 2 Harrison "B"

Cities Service Company

Contractor

SE NW

**FIRST REPORT
SECTION PLAT**

_____ Ft. from N. Line

330 Ft. from S. Line

330 Ft. from E. Line

_____ Ft. from W. Line

Rooks County

Location X

Rig up _____

Drilling and Remarks:

RECORD

Cased _____ in., _____ ft.

Sand _____

Gas _____

Oil _____

Total Depth _____

PRODUCTION

1st 24 hrs. Nat. _____

1st 24 hrs. after shot _____

Gas _____ Cu. Ft.

Dry Hole _____

Abandoned _____

Date

NOV 9 1949 19

S. J. LEWIS Scout

Map No. _____ Sec. 28 Twp. 8 R. 16W

Well No. 2 Harrison "B"

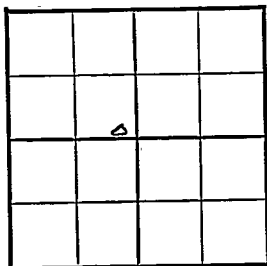
Cities Service _____ Company

ABANDONED

Contractor

SE NW

E 11943
SECTION PLAT



_____ Ft. from N. Line

330 Ft. from S. Line

330 Ft. from E. Line

_____ Ft. from W. Line

Rooks County

RECORD

Location _____

Cased _____ in., _____ ft.

Rig up _____

Sand _____

Drilling and Remarks:

Gas _____

Cur 3443

Oil _____

Total Depth *3445*

PRODUCTION

1st 24 hrs. Nat. _____

1st 24 hrs. after shot _____

Gas _____ Cu. Ft.

Dry Hole _____

Abandoned _____

Date

DEC 7 1949 19

S. J. LEWIS Scout